

From: [Dominika Phillips](#)
To: [Hornsea Project Three](#); [KJ Johansson](#); [Kay Sully](#)
Cc: [Andrew Guyton](#); [Stuart Livesey](#)
Subject: Hornsea Project Three (UK) Ltd response to Deadline 4 (Part 23)
Date: 15 January 2019 23:35:02
Attachments: [image001.png](#)
[D4_HOW03_Appendix 87_Access to Works Plan \(Onshore\).pdf](#)

Dear Kay, K-J

Please find attached the 23rd instalment of documents.

Best regards,
Dr Dominika Chalder PIEMA
Environment and Consent Manager



Environmental Management UK | Wind Power
5 Howick Place | London | SW1P 1WG



Please consider the environment before printing this e-mail

This communication contains information which is confidential and is for the exclusive use of the addressee(s).

If you are not a named addressee, please inform the sender immediately and also delete the communication from your system.

Orsted Power (UK) Limited is registered in England
Registered number: 04984787
Registered Address: 5 Howick Place, London, SW1P 1WG
The Company is a wholly owned subsidiary of Orsted A/S (a company registered in Denmark)
More information on the business of the Orsted group can be found at www.orsted.com
Disclaimer version 1.1

This email has been scanned by the Symantec Email Security.cloud service.
For more information please visit <http://www.symanteccloud.com>

Hornsea Project Three
Offshore Wind Farm



Hornsea Project Three Offshore Wind Farm

Appendix 87 to Deadline 4 submission – Access to Works Plan
(Onshore)

Date: 15th January 2019


Hornsea 3
Offshore Wind Farm



Document Control			
Document Properties			
Organisation	Ørsted Hornsea Project Three		
Author	Ørsted		
Checked by	Richard Grist		
Approved by	Andrew Guyton		
Title	Appendix 87 to Deadline 4 submission – Access to Works Plan (Onshore)		
PINS Document Number			
Version History			
Date	Version	Status	Description / Changes
14/05/2018	1	Final	Original Application
15/01/2019	A	Final	Submitted at Deadline 4 (15/01/2019)

Ørsted

5 Howick Place,

London, SW1P 1WG

© Orsted Power (UK) Ltd, 2019. All rights reserved

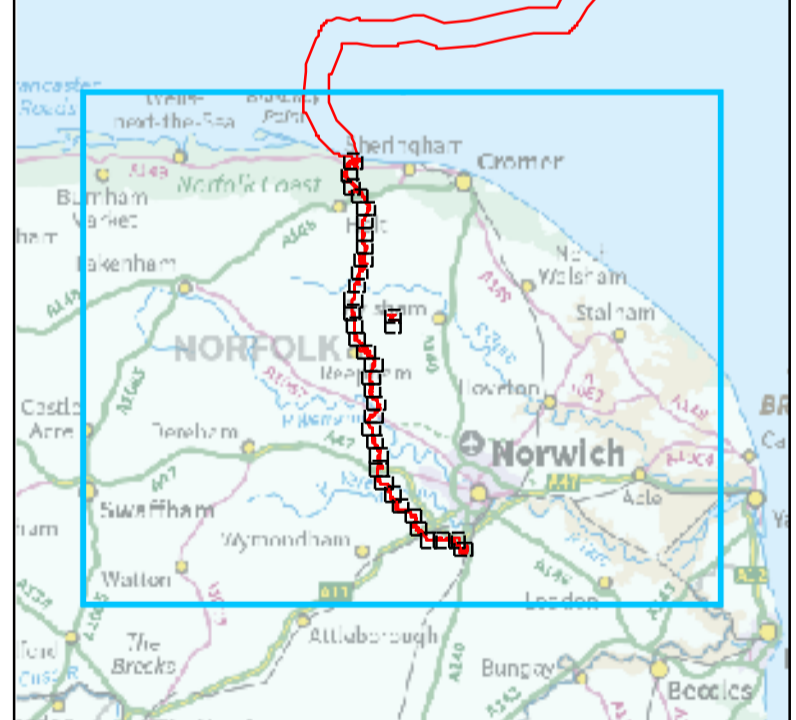
Front cover picture: Kite surfer near a UK offshore wind farm © Ørsted Hornsea Project Three (UK) Ltd., 2019.

Hornsea Project Three Offshore Wind Farm Access to Works Plan Index Sheet

APP Regulations Reference: 52(1)(i) Application Document Number: A2.5

Hornsea Project Three
Order Limits

Source: © Crown copyright and database rights 2019 Ordnance Survey 0100031673

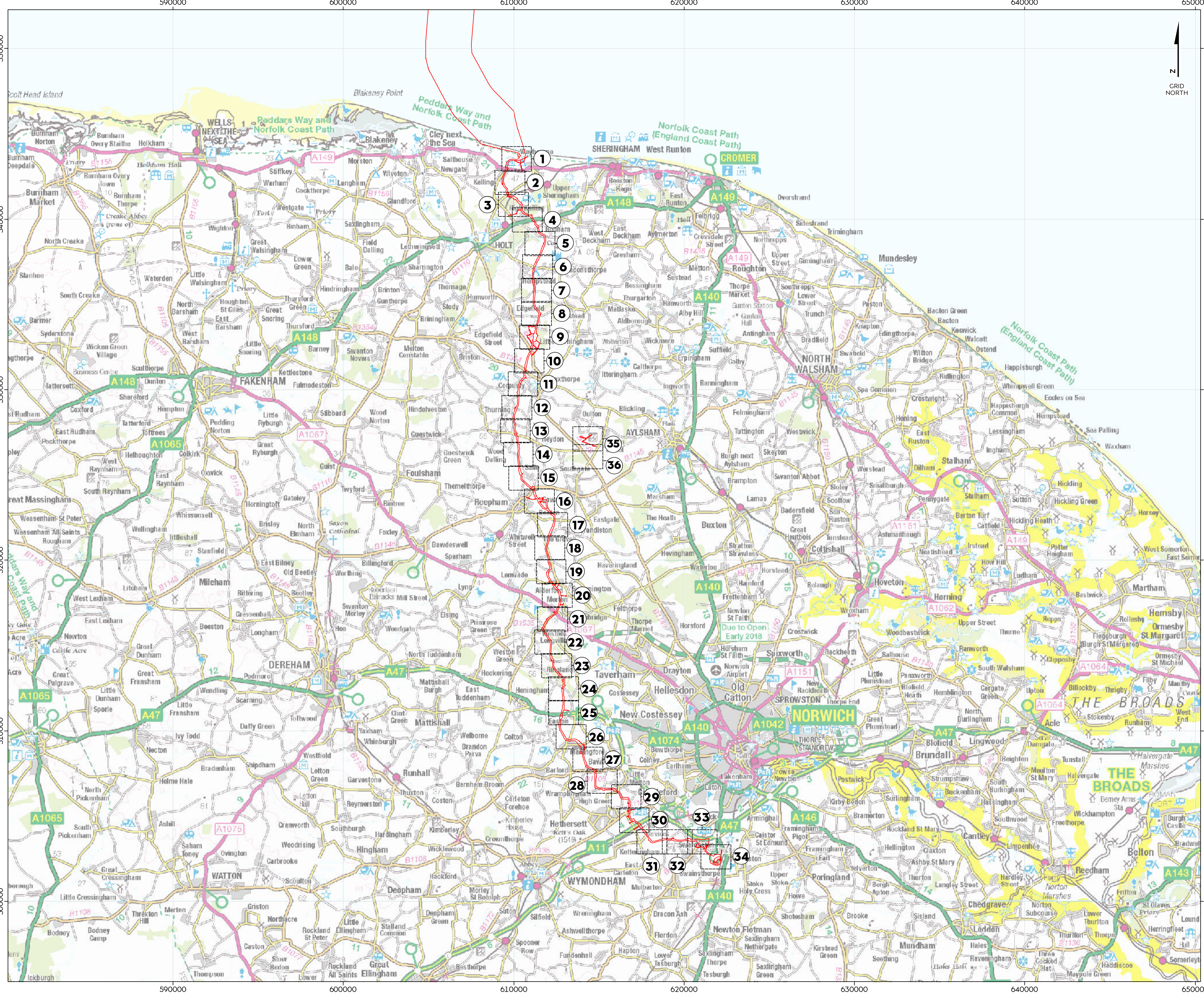


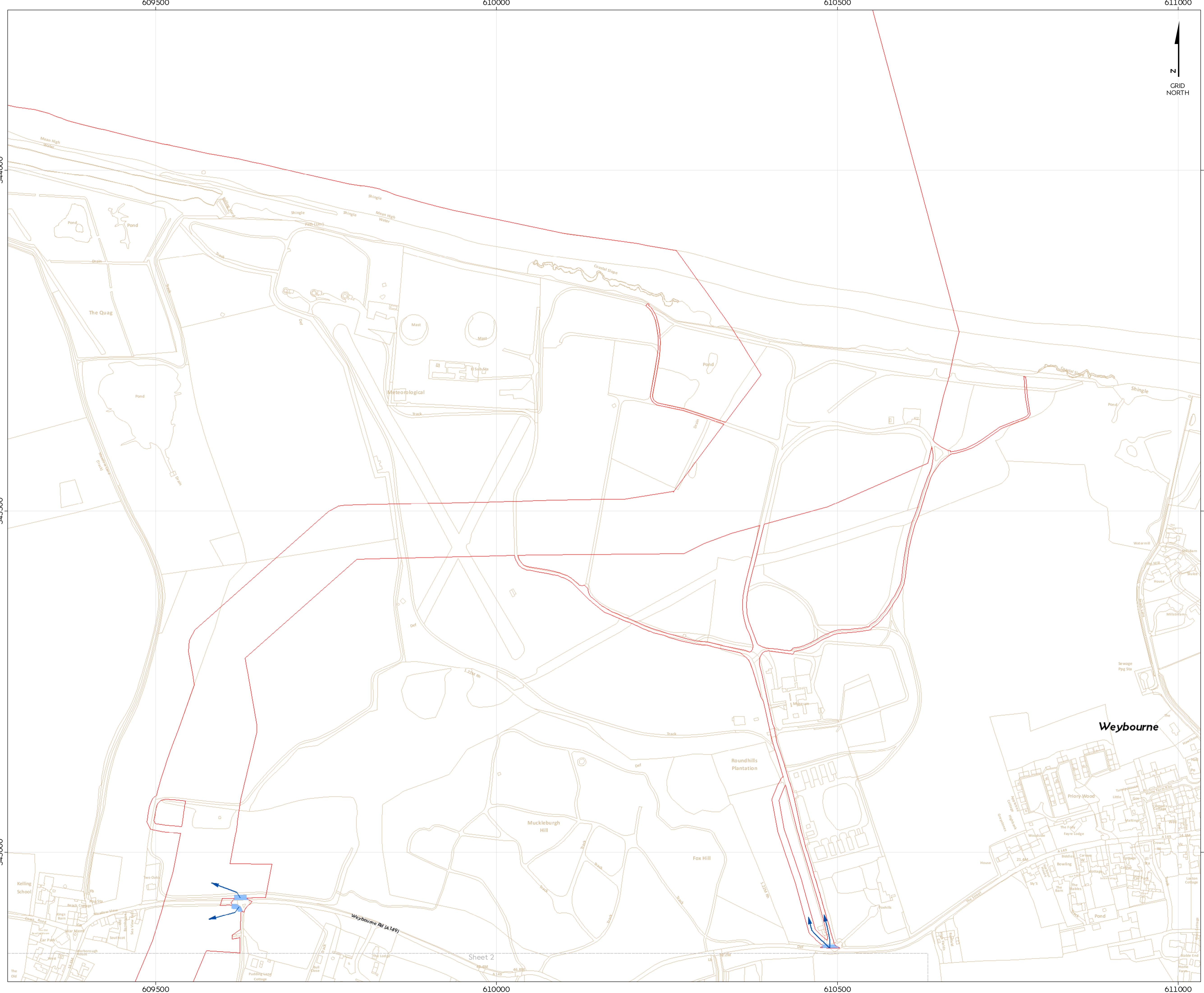
Coordinate system: British National Grid
Vertical reference: ODN
Scale @ A1: 1:100000



REV	REMARK	DATE
01	First Issue	May 2018
02	Second Issue	January 2019
...
...

Hornsea Project Three Offshore Wind Farm
APP Regulations Reference: 52(1)(i)
Application Document Number: A2.5
Document no: HOW3APP04
Created by: XAMJ
Checked by: RICCR
Approved by: ANCLY





Hornsea Project Three Offshore Wind Farm

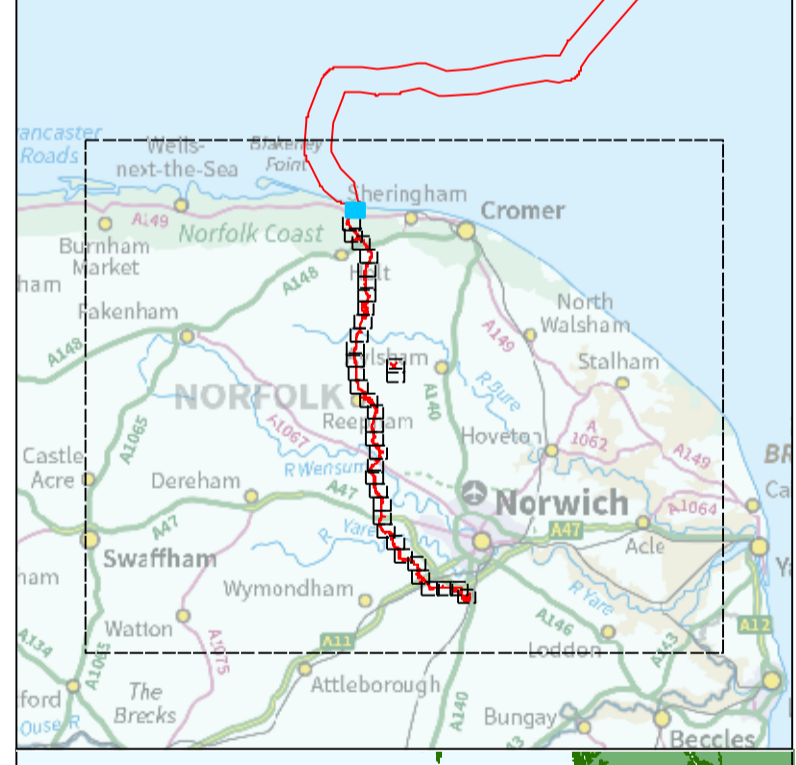
Access to Works Plan

Sheet 1 of 36

APPP Regulations Reference: 512(K) Application Document Number: A2.5

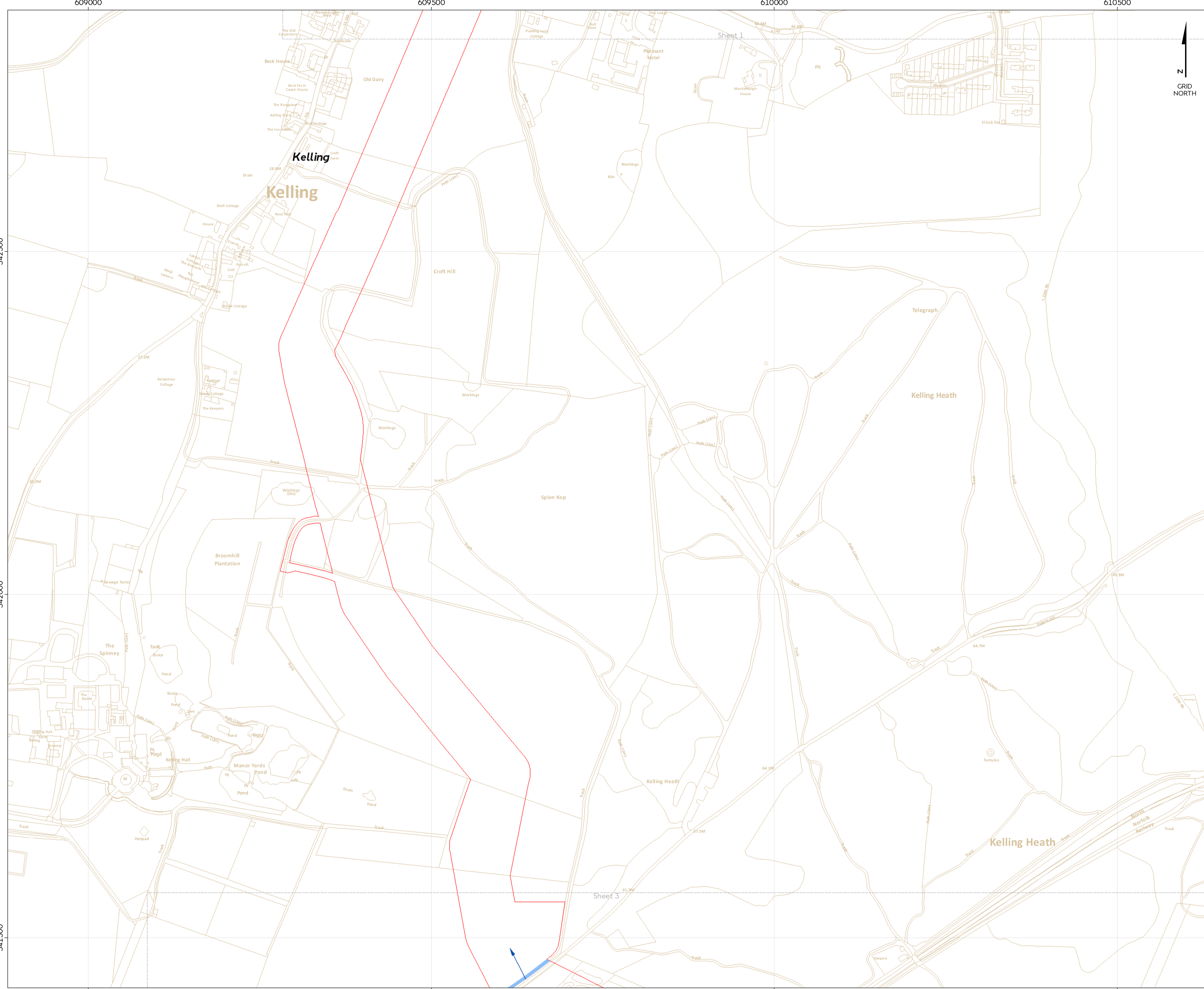
- Hornsea Project Three**
- Access to works (indicative point)
 - Extent of highway from which access could be taken
 - Order Limits

Source:
© Crown copyright and database rights 2019 Ordnance Survey 0100031673



Coordinate system: British National Grid
Vertical reference: ODN
Scale @ A1: 1:2500

REV	REMARK	DATE
00	First Issue	May 2018
01	Second Issue	January 2019
...
...
...






Hornsea Project Three Offshore Wind Farm

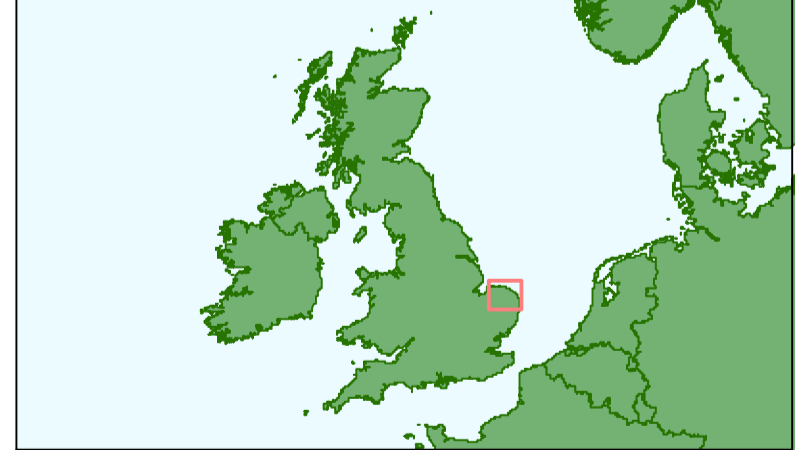
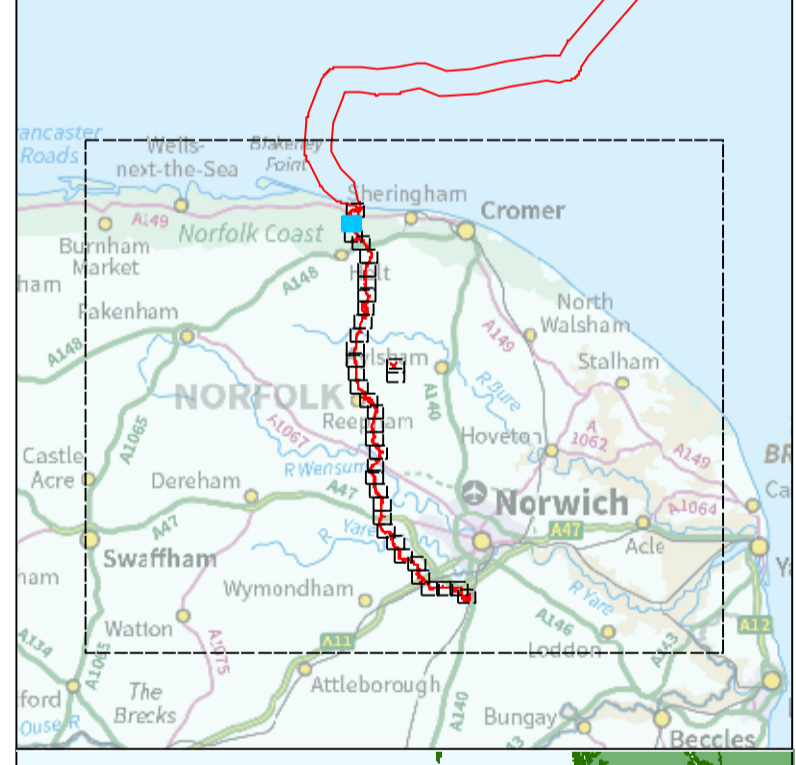
Access to Works Plan

Sheet 2 of 36

APP Regulations Reference: 512(K) Application Document Number: A2.5

- Hornsea Project Three**
-  Access to works (indicative point)
 -  Extent of highway from which access could be taken
 -  Order Limits

Source:
© Crown copyright and database rights 2019 Ordnance Survey 0100031673






Coordinate system: British National Grid
Vertical reference: ODN
Scale @ A1: 1:2500

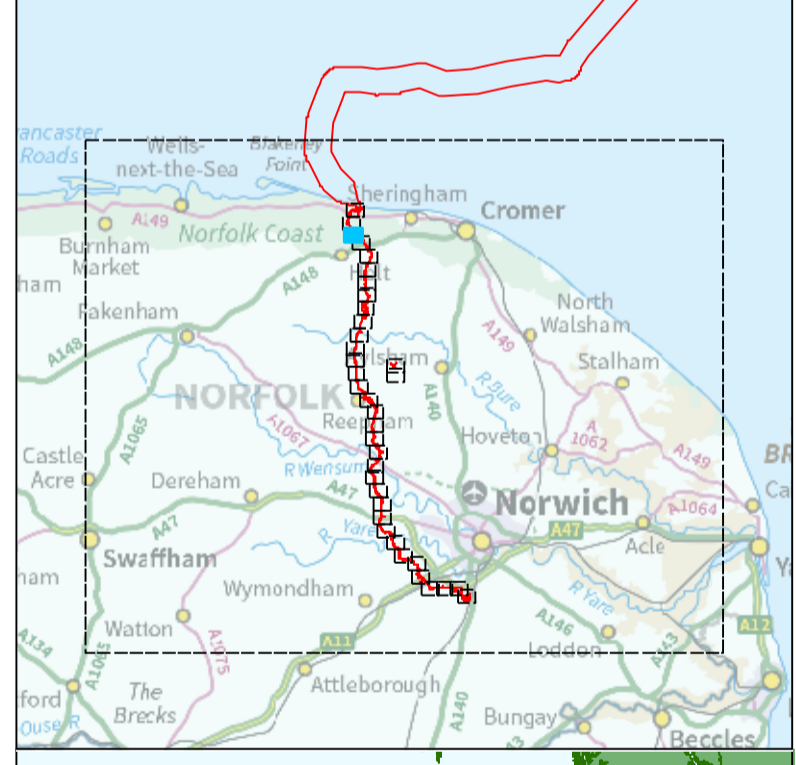
REV	REMARK	DATE
00	First Issue	May 2018
01	Second Issue	January 2019
...
...
...

Hornsea Project Three Offshore Wind Farm Access to Works Plan Sheet 3 of 36

APPP Regulations Reference: 512(K) Application Document Number: A2.5

- Hornsea Project Three**
-  Access to works (indicative point)
 -  Extent of highway from which access could be taken
 -  Order Limits

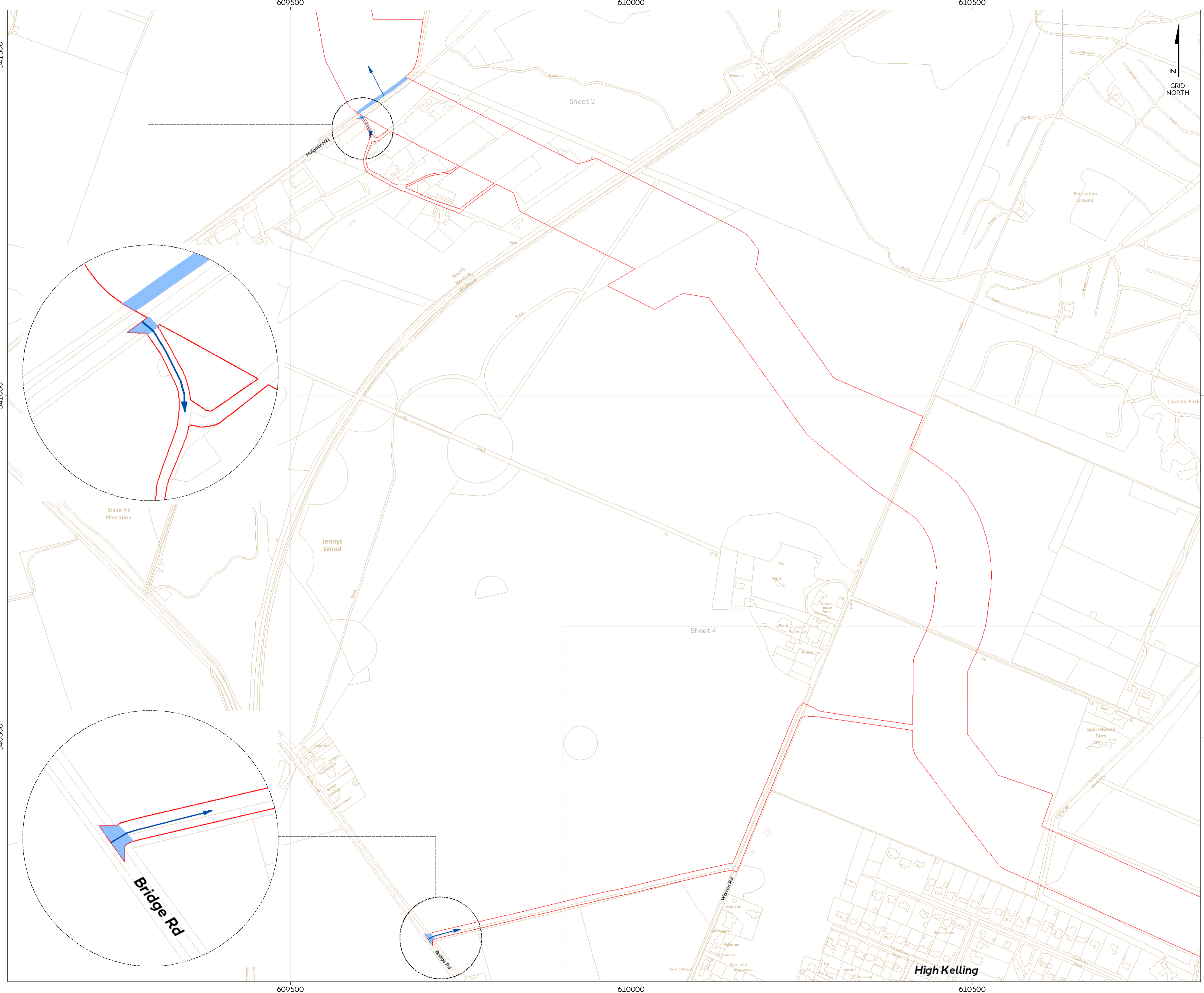
Source:
© Crown copyright and database rights 2019 Ordnance Survey 0100031673

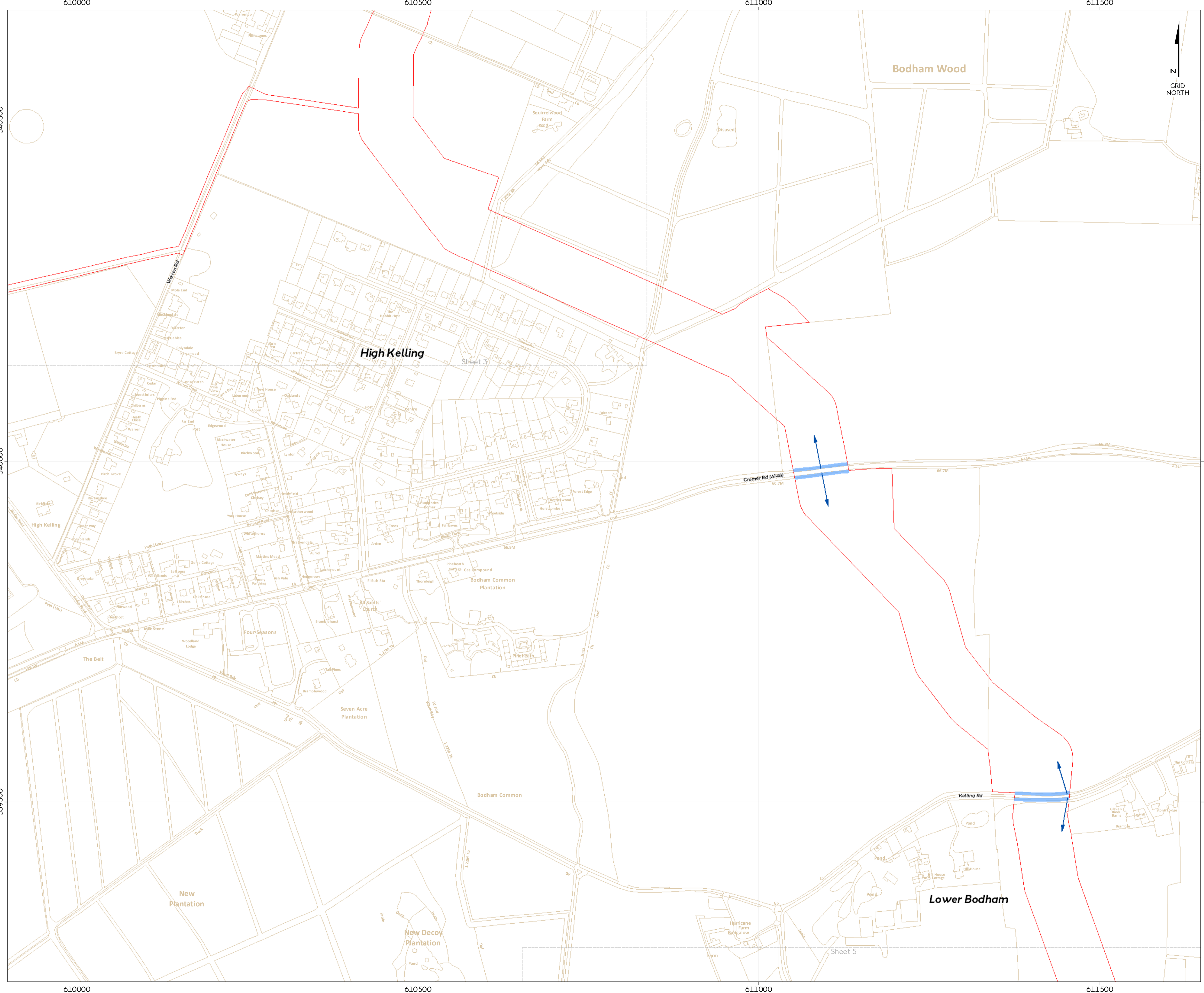


Coordinate system: British National Grid
Vertical reference: ODN
Scale @ A1: 1:2500

REV	REMARK	DATE
00	First Issue	May 2018
01	Second Issue	January 2019
...
...
...

Hornsea Project Three Offshore Wind Farm
APPP Regulations Reference: 512(K)
Application Document Number: A2.5
Document no: HOW03APP04
Created by: XAM/J
Checked by: RIG/R
Approved by: ANGU/Y





Hornsea Project Three Offshore Wind Farm

Access to Works Plan

Sheet 4 of 36

APP Regulations Reference: 512(K) Application Document Number: A2.5

- Hornsea Project Three**
- Access to works (indicative point)
 - Extent of highway from which access could be taken
 - Order Limits

Source:
© Crown copyright and database rights 2019 Ordnance Survey 0100031673

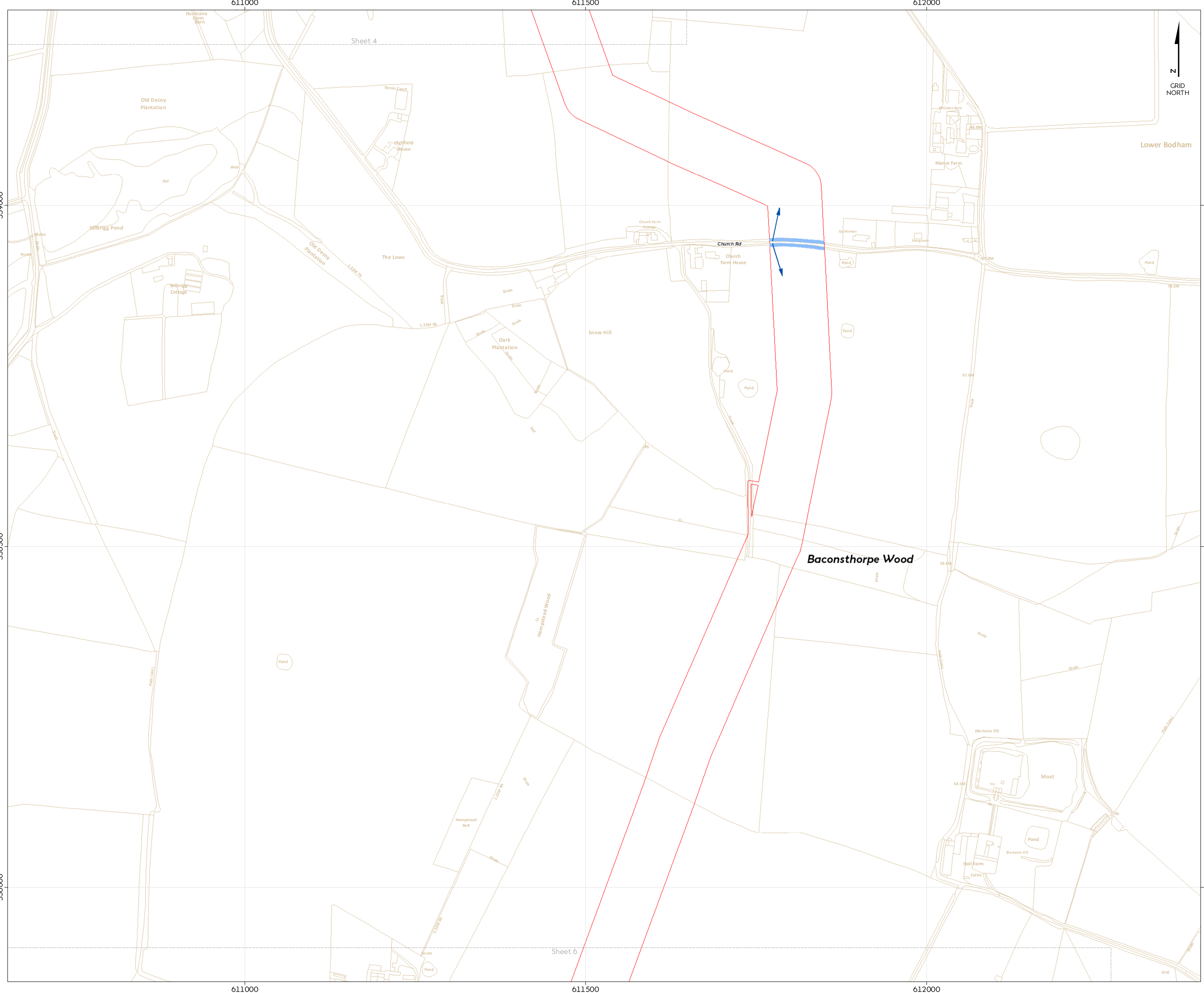


Coordinate system: British National Grid
Vertical reference: ODN
Scale @ A1: 1:2500

REV	REMARK	DATE
00	First Issue	May 2018
01	Second Issue	January 2019
...
...
...

Hornsea Project Three Offshore Wind Farm
APP Regulations Reference: 512(K)
Application Document Number: A2.5
Document no: HOW 03APP04
Created by: XAM/J
Checked by: RICGR
Approved by: ANGUI





Hornsea Project Three Offshore Wind Farm

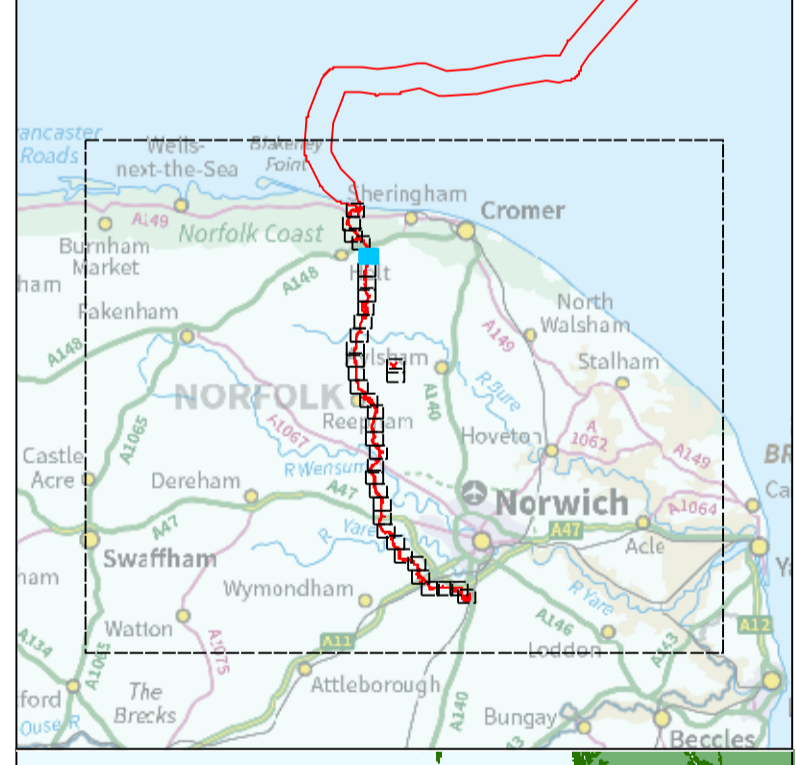
Access to Works Plan

Sheet 5 of 36

APPP Regulations Reference: 512(K) Application Document Number: A2.5

- Hornsea Project Three**
- Access to works (indicative point)
 - Extent of highway from which access could be taken
 - Order Limits

Source:
© Crown copyright and database rights 2019 Ordnance Survey 0100031673



Coordinate system: British National Grid
Vertical reference: ODN
Scale @ A1: 1:2500

REV	REMARK	DATE
00	First Issue	May 2018
01	Second Issue	January 2019
...
...

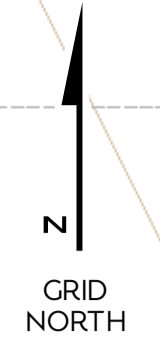
611000

611500

612000




Sheet 5

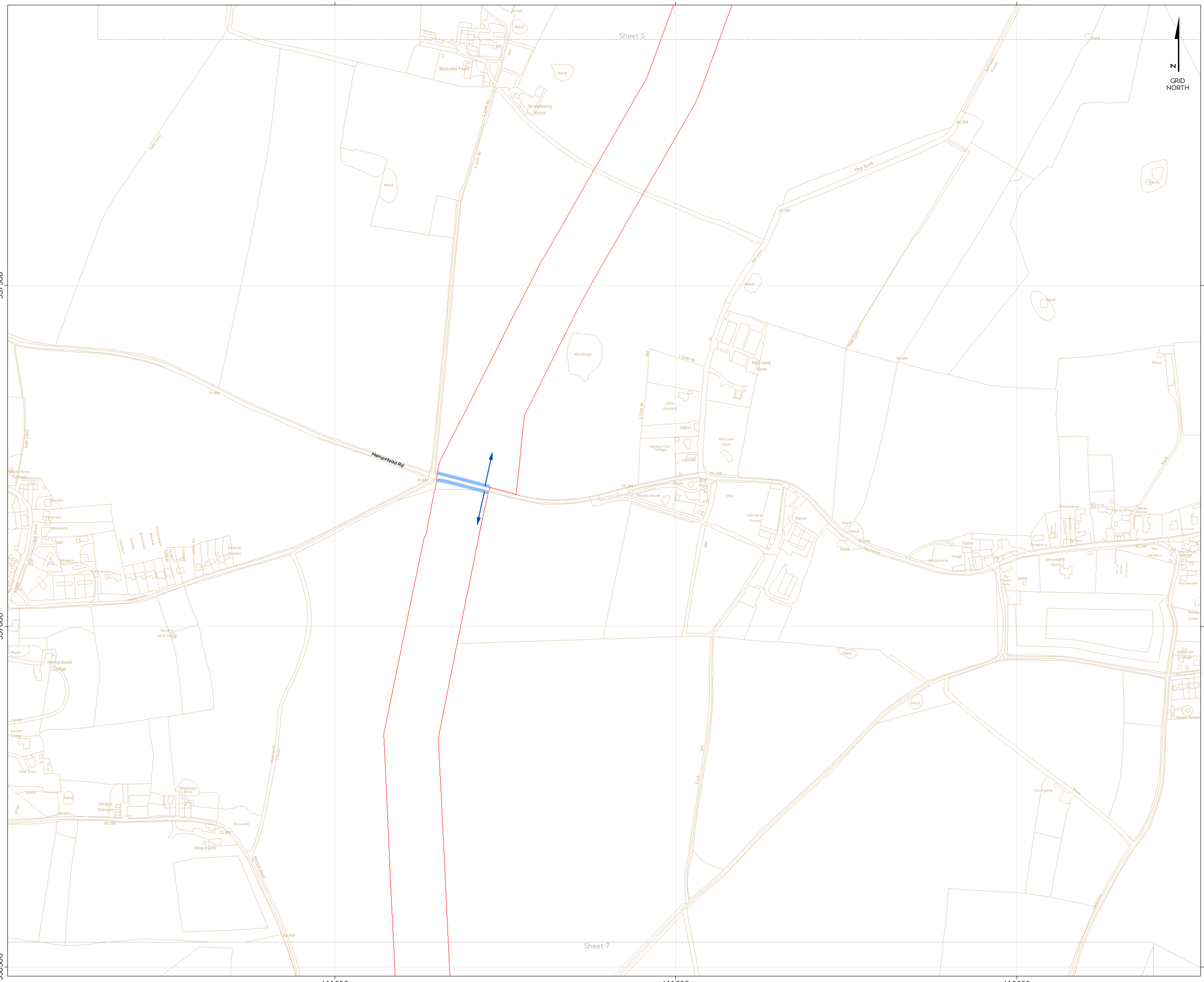
Sheet 7



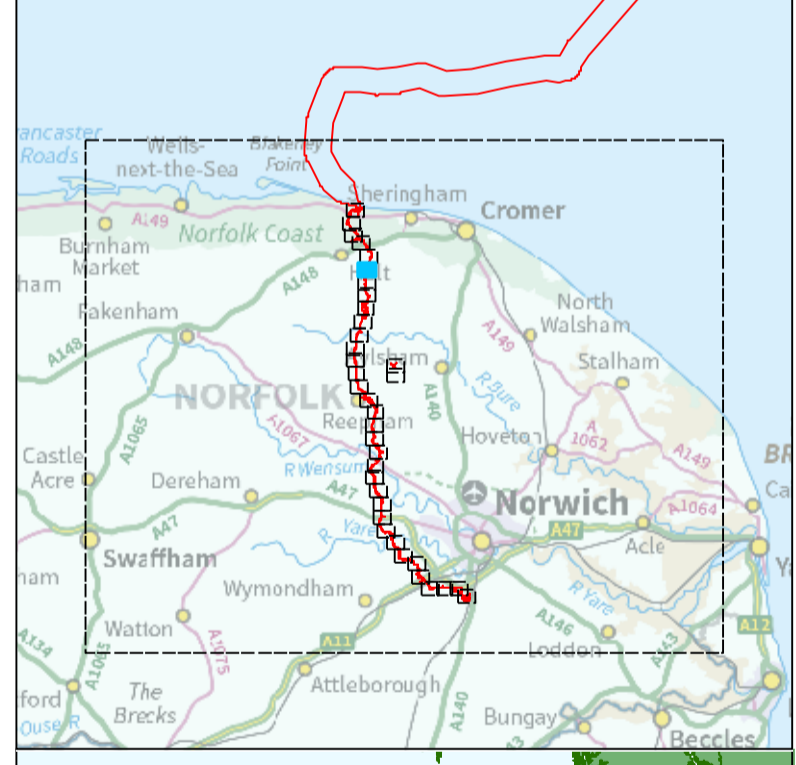
Hornsea Project Three Offshore Wind Farm Access to Works Plan Sheet 6 of 36

APPF Regulations Reference: 5(2)(K) Application Document Number: A2.5

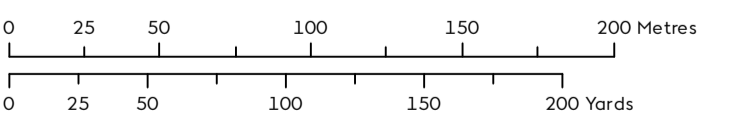
- Hornsea Project Three**
-  Access to works (indicative point)
 -  Extent of highway from which access could be taken
 -  Order Limits



Source: © Crown copyright and database rights 2019 Ordnance Survey 0100031673




Coordinate system: British National Grid
Vertical reference: ODN
Scale @ A1: 1:2500



REV	REMARK	DATE
00	First Issue	May 2018
01	Second Issue	January 2019
...
...

Hornsea Project Three Offshore Wind Farm
APPF Regulations Reference: 5(2)(K)
Application Document Number: A2.5
Document no: HOW03APP04
Created by: XAM/J
Checked by: RIG/R
Approved by: ANGLUY



337500

337500

337000

337000

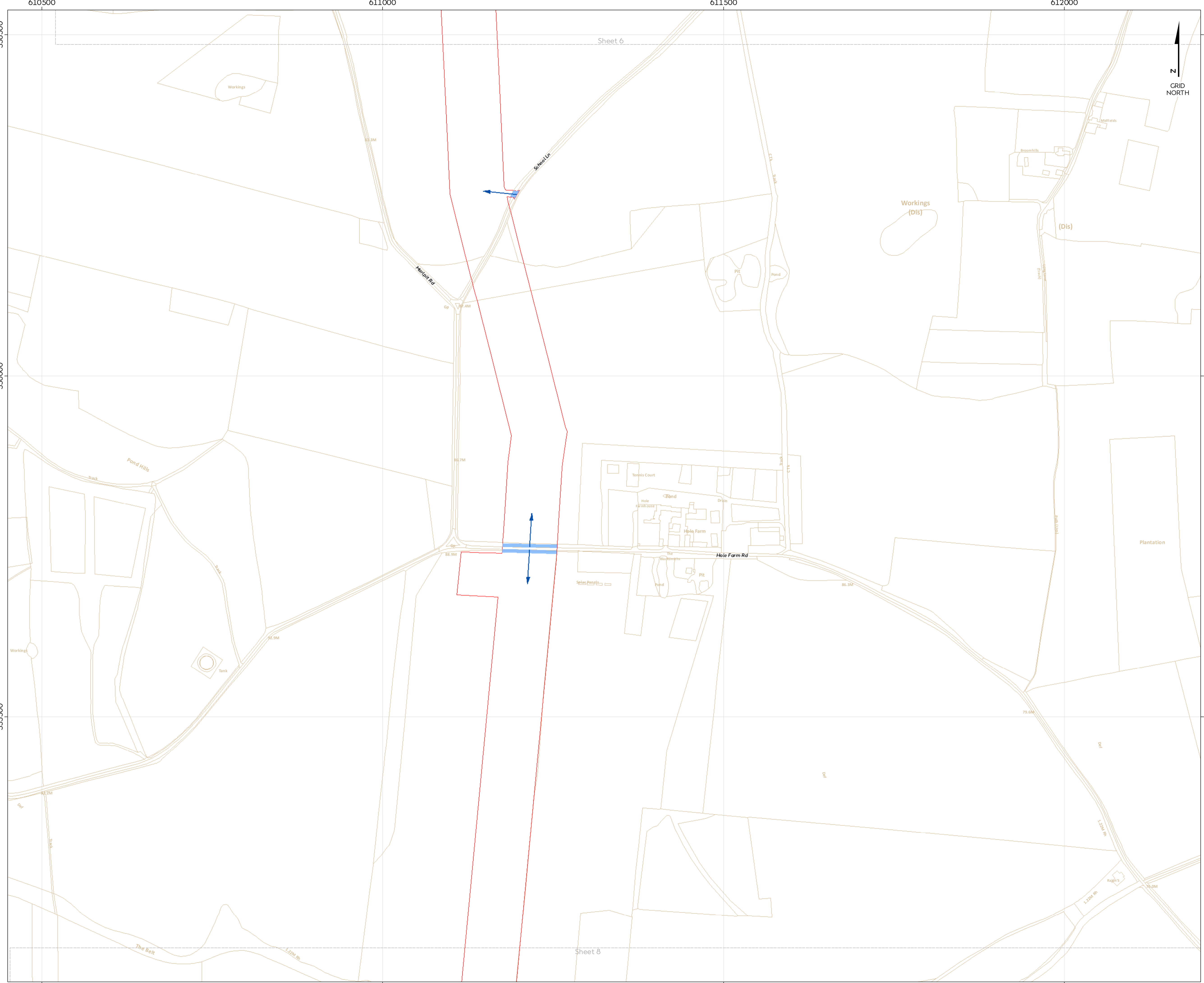
336500

336500

611000

611500

612000



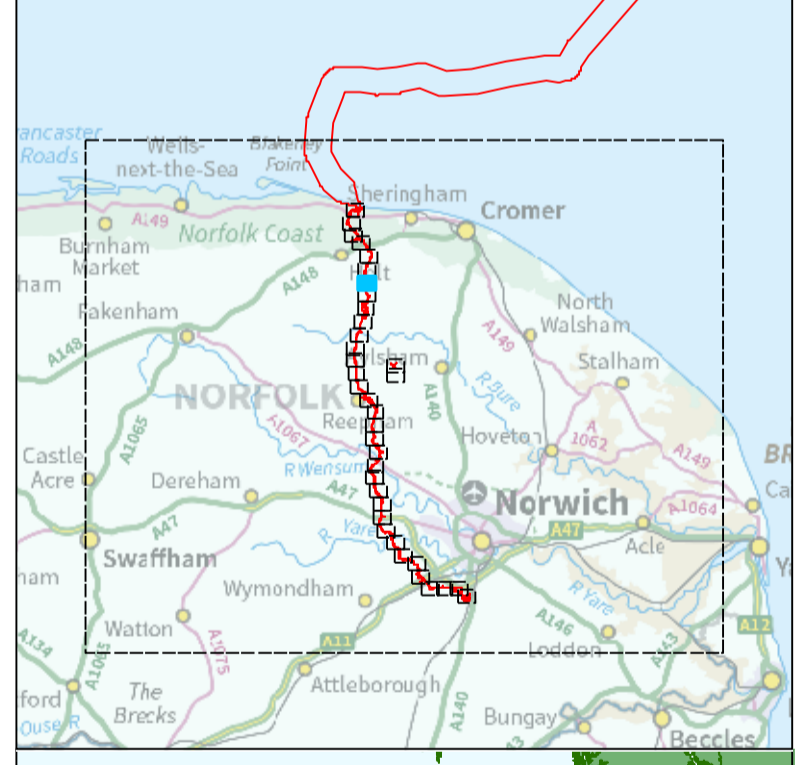
Hornsea Project Three Offshore Wind Farm Access to Works Plan

Sheet 7 of 36

APP Regulations Reference: 512(K) Application Document Number: A2.5

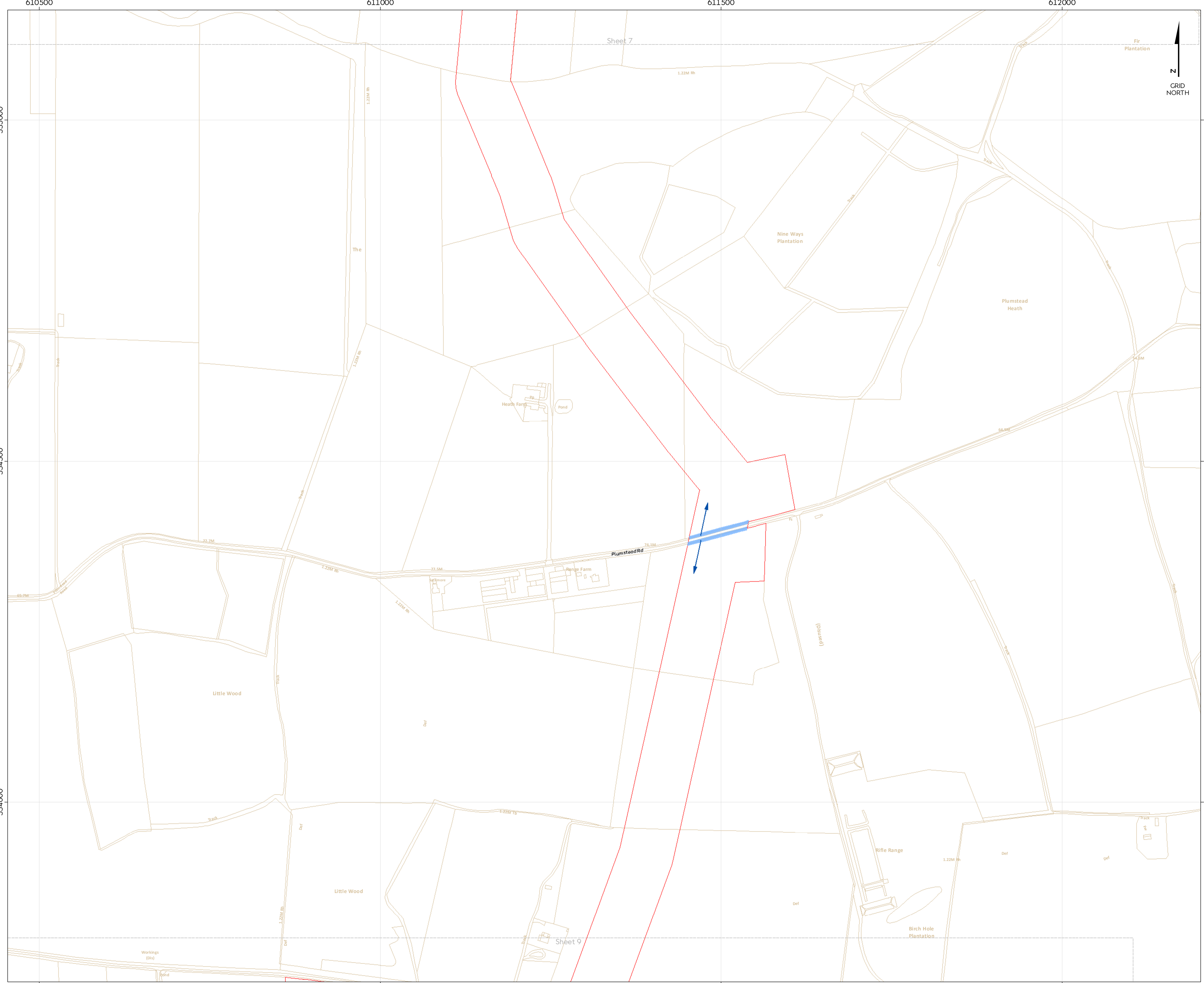
- Hornsea Project Three**
- Access to works (indicative point)
 - Extent of highway from which access could be taken
 - Order Limits

Source:
© Crown copyright and database rights 2019 Ordnance Survey 0100031673



Coordinate system: British National Grid
Vertical reference: ODN
Scale @ A1: 1:2500

REV	REMARK	DATE
00	First Issue	May 2018
01	Second Issue	January 2019
---	---	---
---	---	---



Hornsea Project Three Offshore Wind Farm

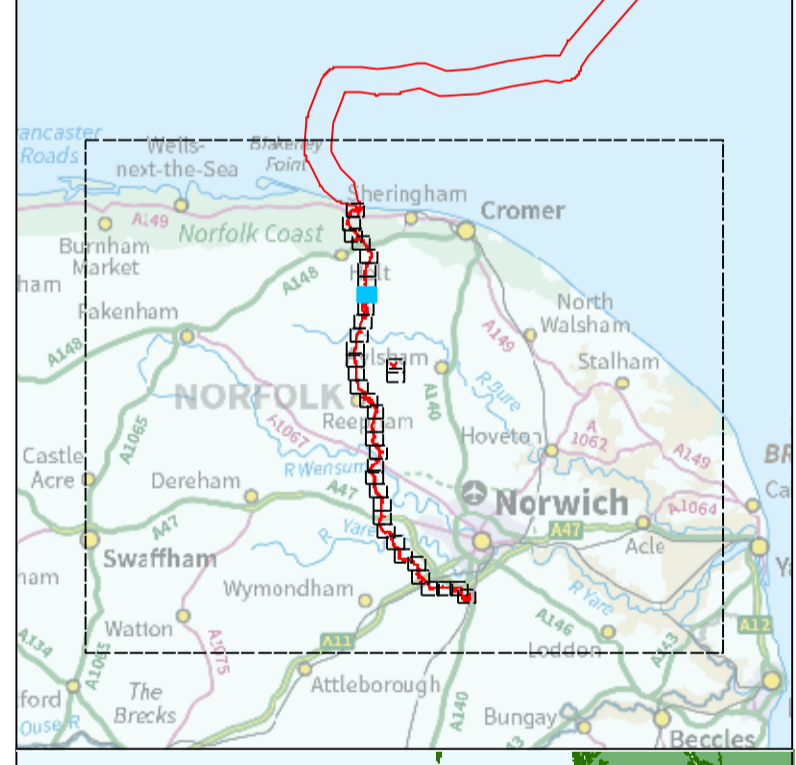
Access to Works Plan

Sheet 8 of 36

APPP Regulations Reference: 512(K) Application Document Number: A2.5

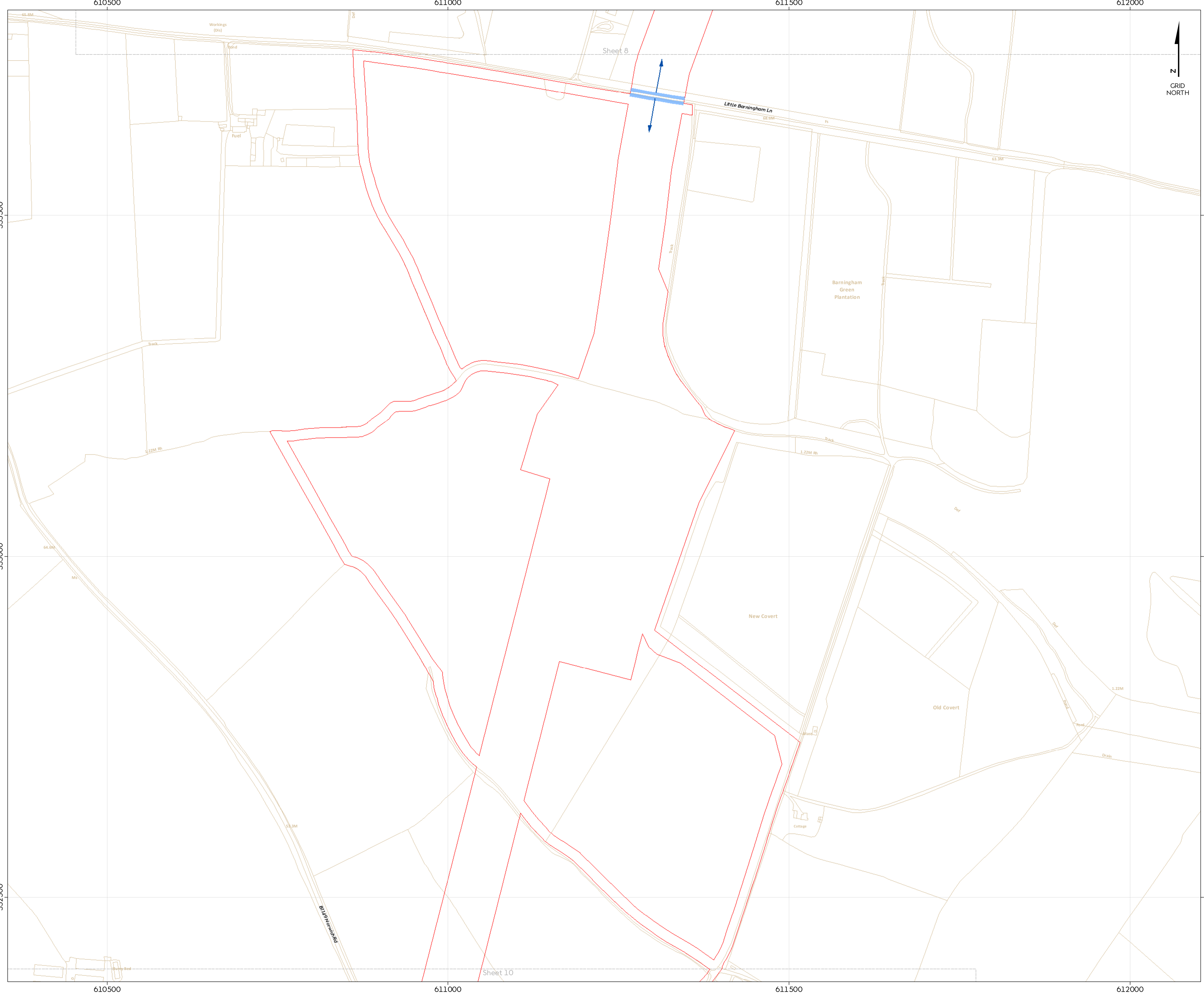
- Hornsea Project Three**
- Access to works (indicative point)
 - Extent of highway from which access could be taken
 - Order Limits

Source:
© Crown copyright and database rights 2019 Ordnance Survey 0100031673



Coordinate system: British National Grid
Vertical reference: ODN
Scale @ A1: 1:2500

REV	REMARK	DATE
00	First Issue	May 2018
01	Second Issue	January 2019
...
...
...



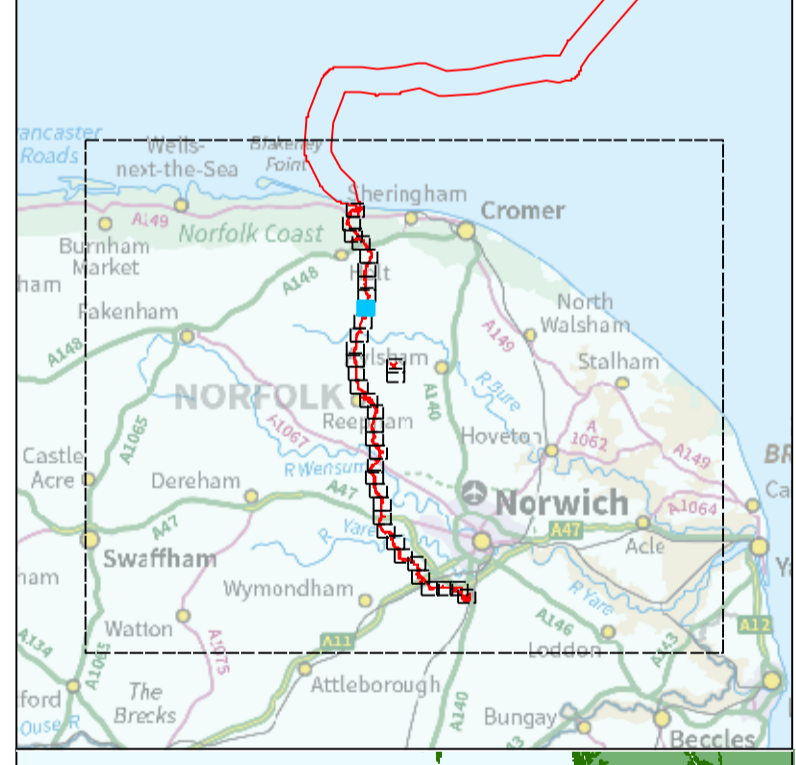
Hornsea Project Three Offshore Wind Farm Access to Works Plan

Sheet 9 of 36

APP Regulations Reference: 512(K) Application Document Number: A2.5

- Hornsea Project Three**
- Access to works (indicative point)
 - Extent of highway from which access could be taken
 - Order Limits

Source:
© Crown copyright and database rights 2019 Ordnance Survey 0100031673



Coordinate system: British National Grid
Vertical reference: ODN
Scale @ A1: 1:2500




REV	REMARK	DATE
00	First Issue	May 2018
01	Second Issue	January 2019
...
...

Hornsea Project Three Offshore Wind Farm

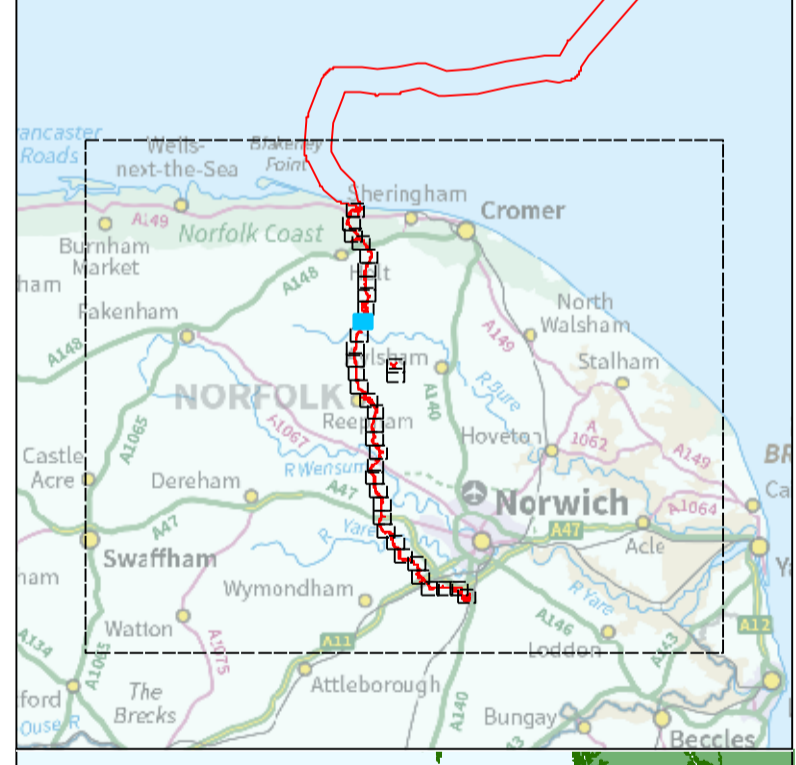
Access to Works Plan

Sheet 10 of 36

APPP Regulations Reference: S12(K) Application Document Number: A2.5

- Hornsea Project Three**
-  Access to works (indicative point)
 -  Extent of highway from which access could be taken
 -  Order Limits

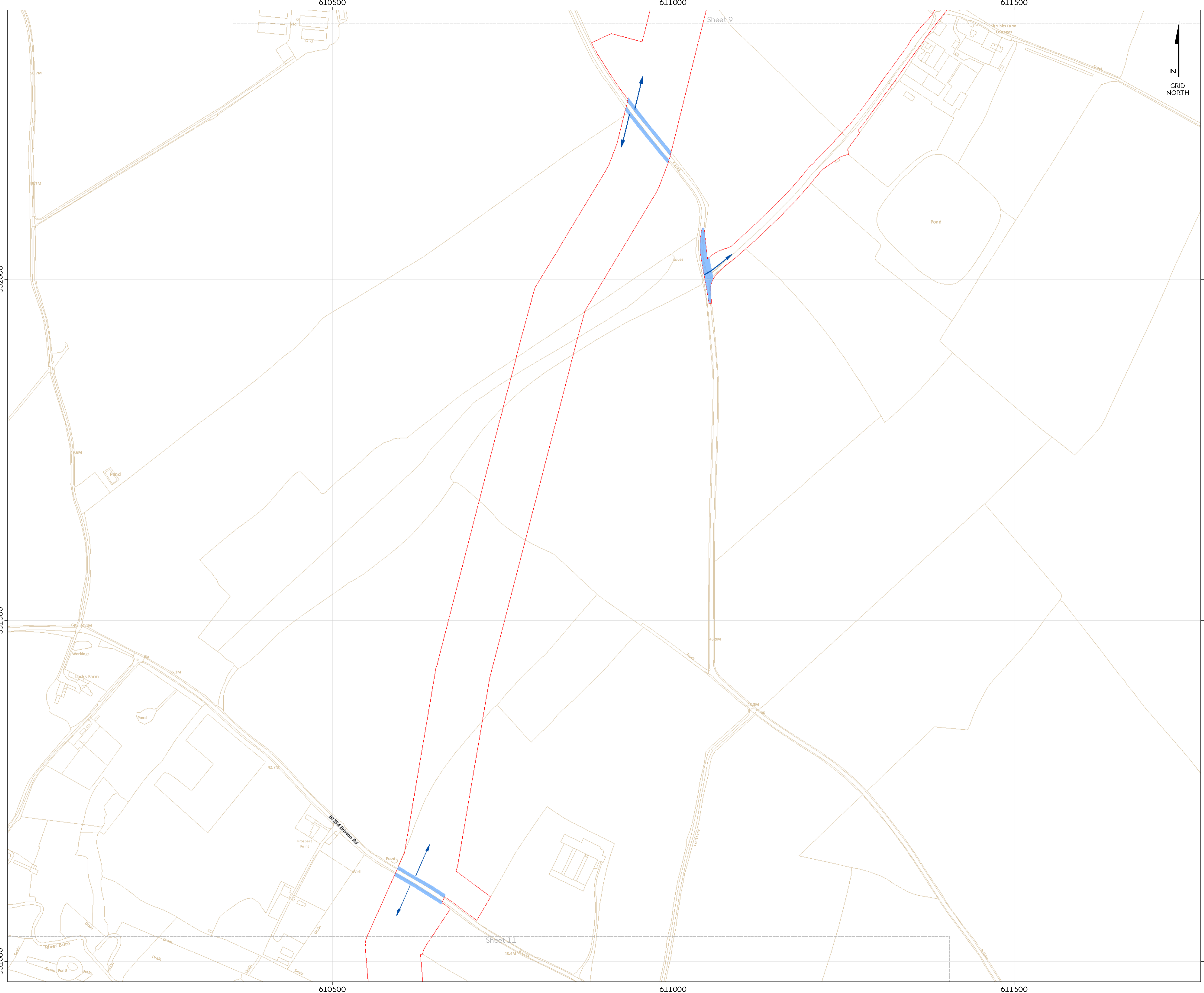
Source:
© Crown copyright and database rights 2019 Ordnance Survey 0100031673



Coordinate system: British National Grid
Vertical reference: ODN
Scale @ A1: 1:2500

REV	REMARK	DATE
00	First Issue	May 2018
01	Second Issue	January 2019
...
...
...




Hornsea Project Three Offshore Wind Farm
APPP Regulations Reference: S12(K)
Application Document Number: A2.5
Document no: HOW 03APP04
Created by: XAM/J
Checked by: RIG/R
Approved by: ANGU/Y

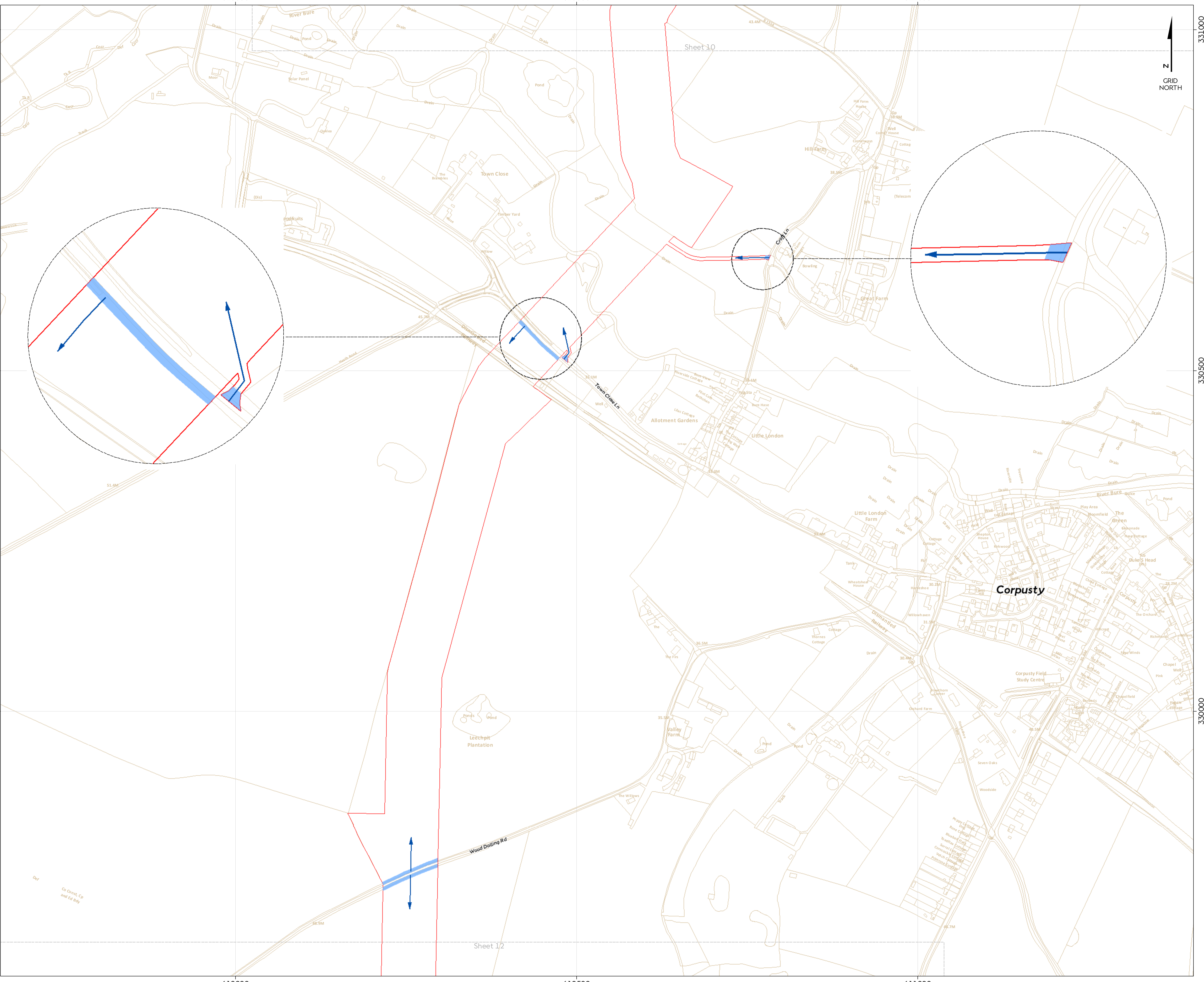


Hornsea Project Three Offshore Wind Farm Access to Works Plan

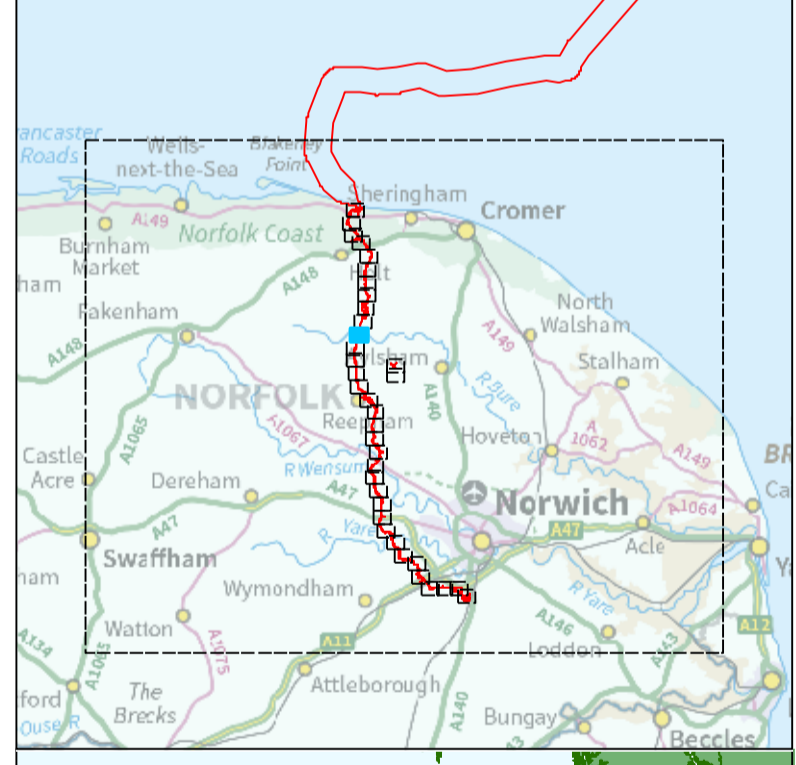
Sheet 11 of 36

APPP Regulations Reference: 512(K) Application Document Number: A2.5

- Hornsea Project Three**
-  Access to works (indicative point)
 -  Extent of highway from which access could be taken
 -  Order Limits

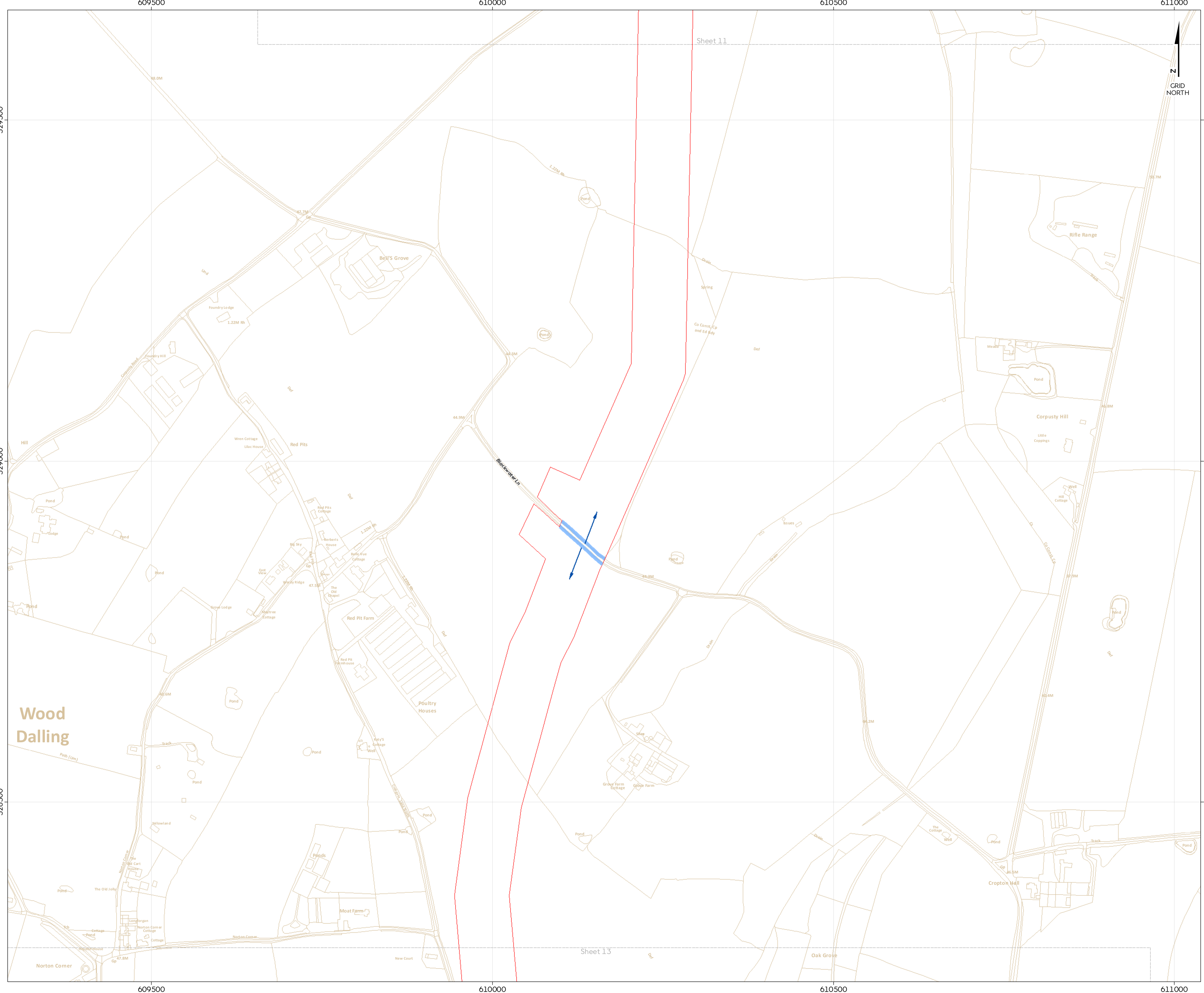


Source:
© Crown copyright and database rights 2019 Ordnance Survey 0100031673



Coordinate system: British National Grid
Vertical reference: ODN
Scale @ A1: 1:2500

REV	REMARK	DATE
00	First Issue	May 2018
01	Second Issue	January 2019
...
...
...



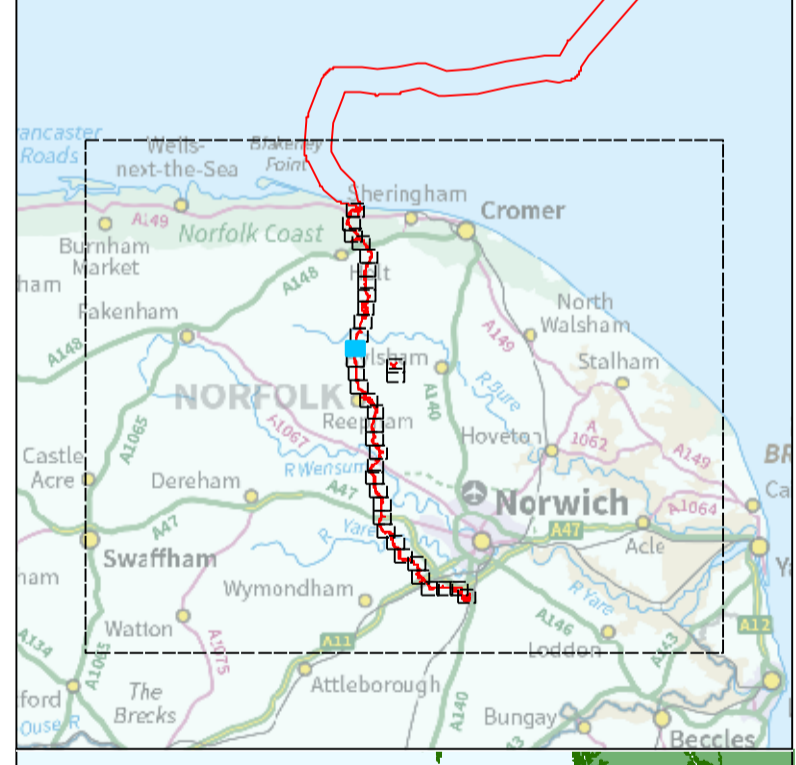
Hornsea Project Three Offshore Wind Farm Access to Works Plan

Sheet 12 of 36

APPP Regulations Reference: 5(2)(K) Application Document Number: A2.5

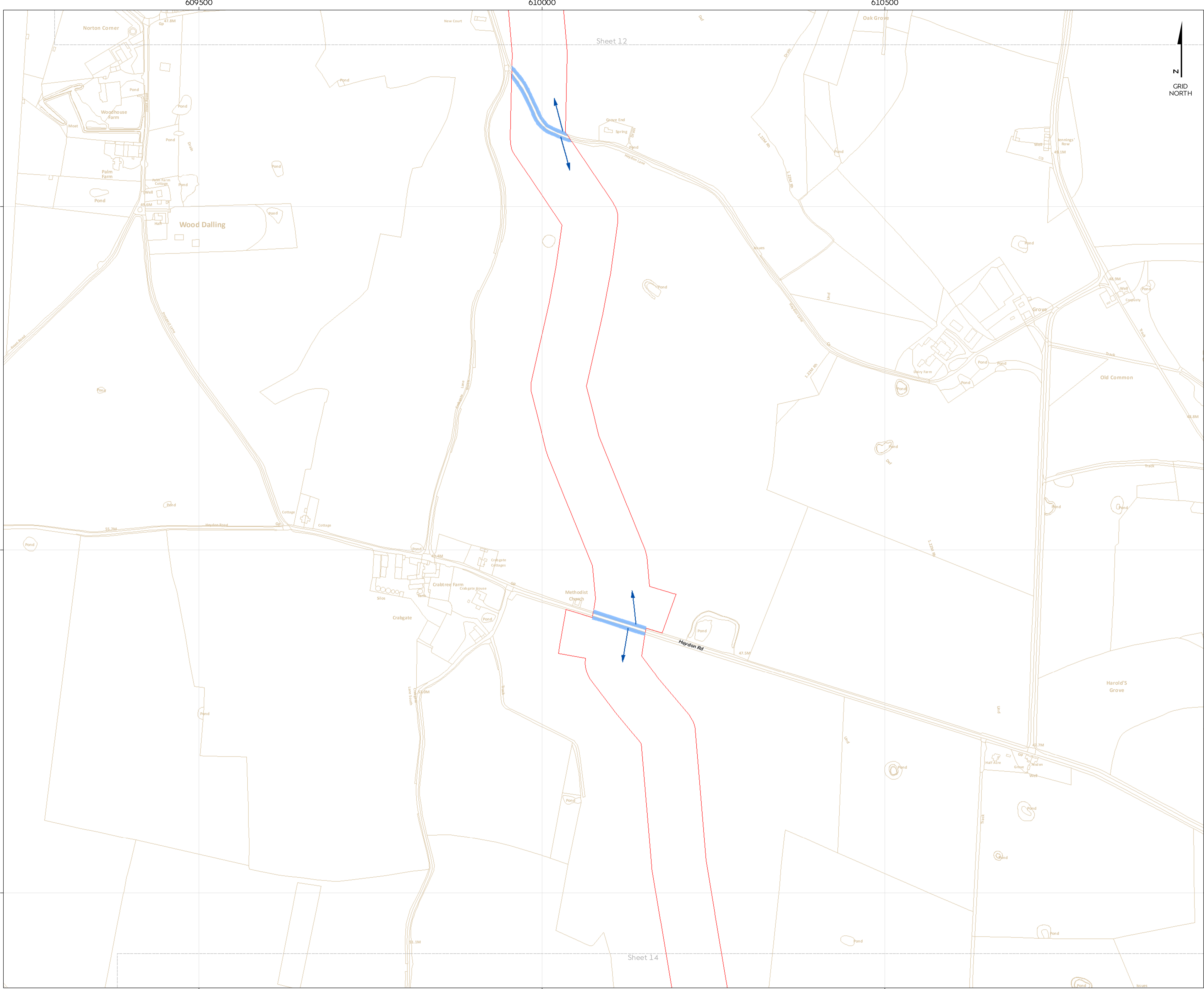
- Hornsea Project Three**
- Access to works (indicative point)
 - Extent of highway from which access could be taken
 - Order Limits

Source:
© Crown copyright and database rights 2019 Ordnance Survey 0100031673



Coordinate system: British National Grid
Vertical reference: ODN
Scale @ A1: 1:2500

REV	REMARK	DATE
00	First Issue	May 2018
01	Second Issue	January 2019
...
...
...



Hornsea Project Three Offshore Wind Farm Access to Works Plan

Sheet 13 of 36

APPP Regulations Reference: 5(2)(K) Application Document Number: A2.5

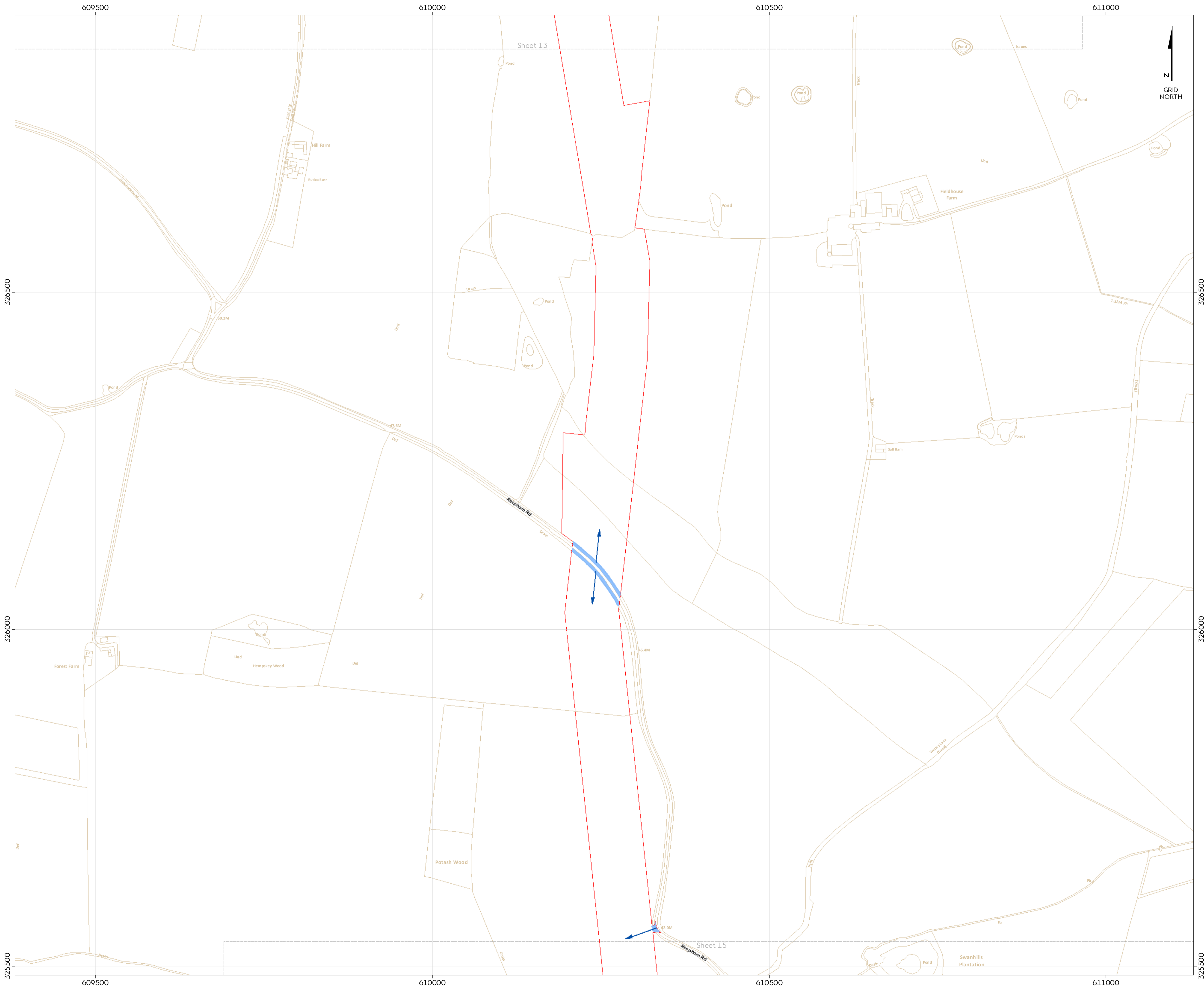
- Hornsea Project Three**
- Access to works (indicative point)
 - Extent of highway from which access could be taken
 - Order Limits

Source:
© Crown copyright and database rights 2019 Ordnance Survey 0100031673



Coordinate system: British National Grid
Vertical reference: ODN
Scale @ A1: 1:2500

REV	REMARK	DATE
00	First Issue	May 2018
01	Second Issue	January 2019
...
...
...



Hornsea Project Three Offshore Wind Farm

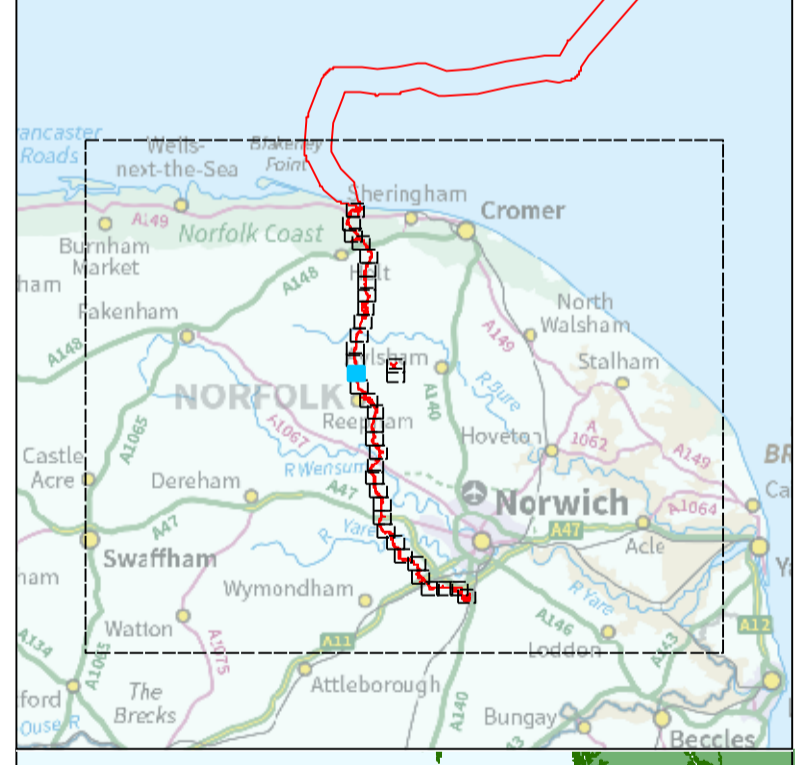
Access to Works Plan

Sheet 14 of 36

APP Regulations Reference: 512(K) Application Document Number: A2.5

- Hornsea Project Three**
- Access to works (indicative point)
 - Extent of highway from which access could be taken
 - Order Limits


Source:
© Crown copyright and database rights 2019 Ordnance Survey 0100031673



Coordinate system: British National Grid
Vertical reference: ODN
Scale @ A1: 1:2500

REV	REMARK	DATE
00	First Issue	May 2018
01	Second Issue	January 2019
---	---	---
---	---	---
---	---	---

Hornsea Project Three Offshore Wind Farm
APP Regulations Reference: 512(K)
Application Document Number: A2.5
Document no: HOW03APP04
Created by: XAM/J
Checked by: RIG/R
Approved by: ANGLU






Hornsea Project Three Offshore Wind Farm

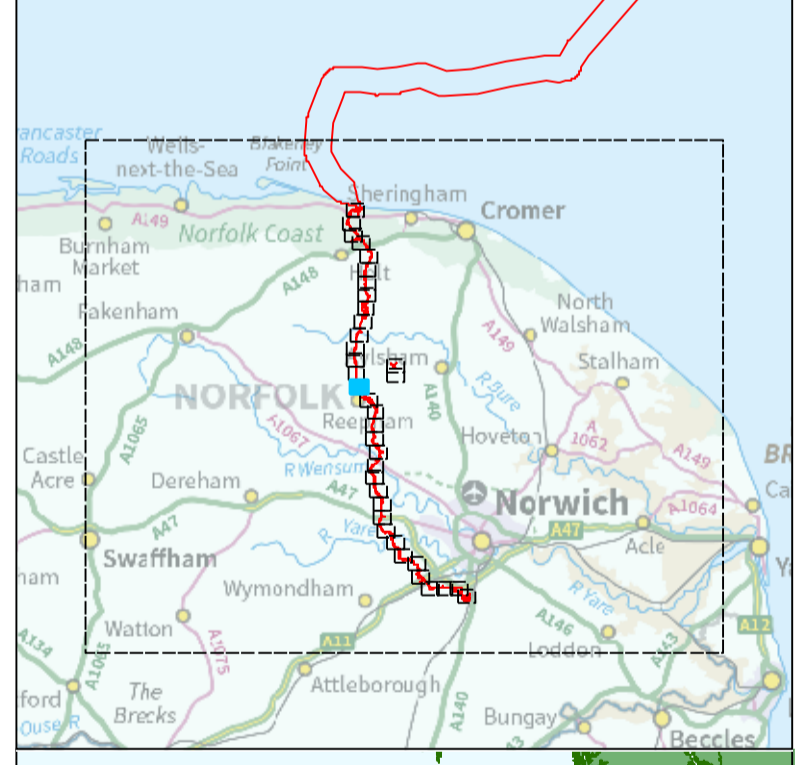
Access to Works Plan

Sheet 15 of 36

APPF Regulations Reference: S12(K) Application Document Number: A2.5

- Hornsea Project Three**
-  Access to works (indicative point)
 -  Extent of highway from which access could be taken
 -  Order Limits

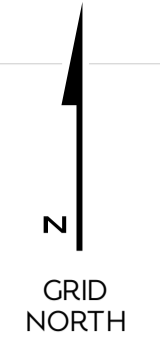
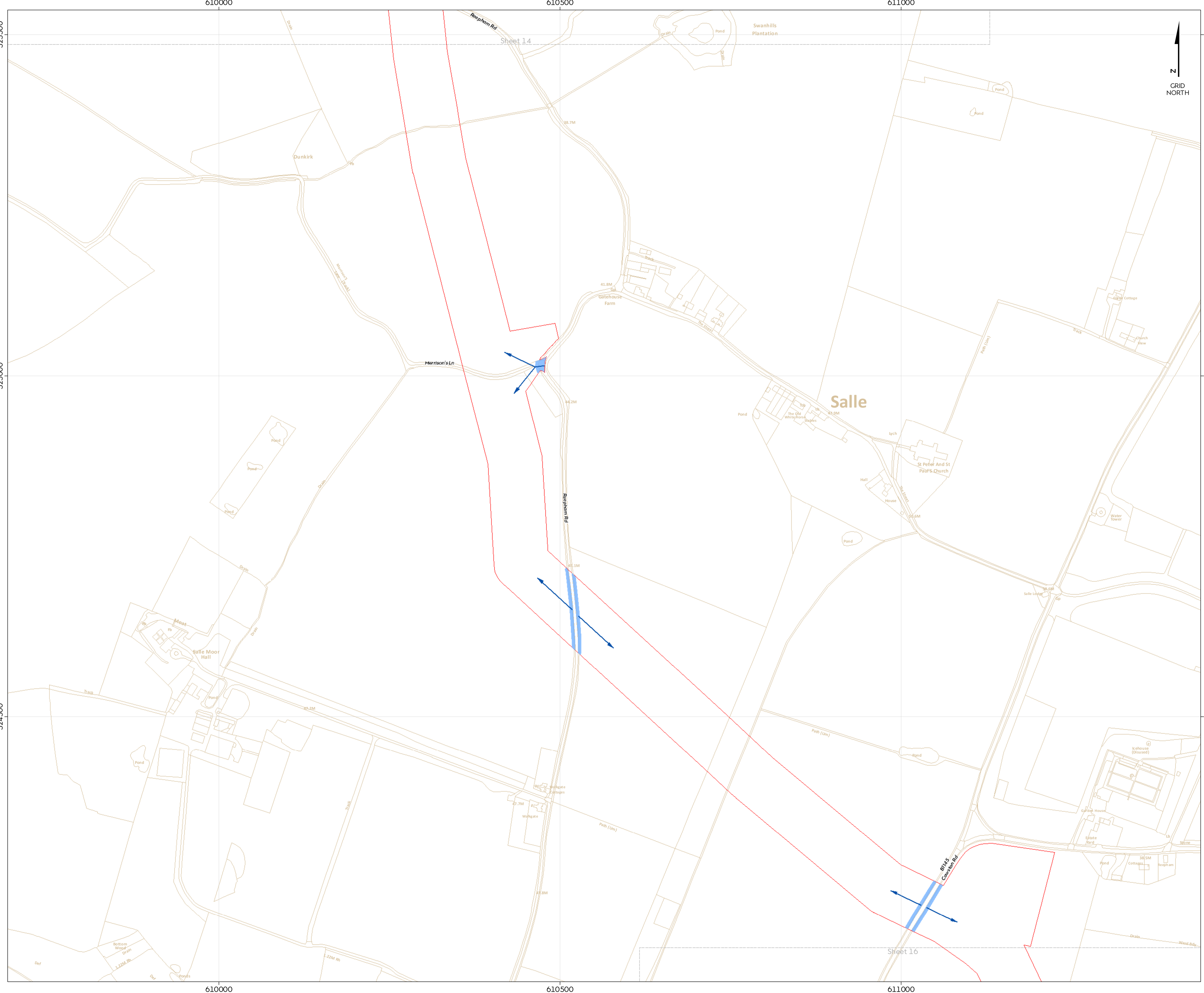
Source:
© Crown copyright and database rights 2019 Ordnance Survey 0100031673



Coordinate system: British National Grid
Vertical reference: ODN
Scale @ A1: 1:2500

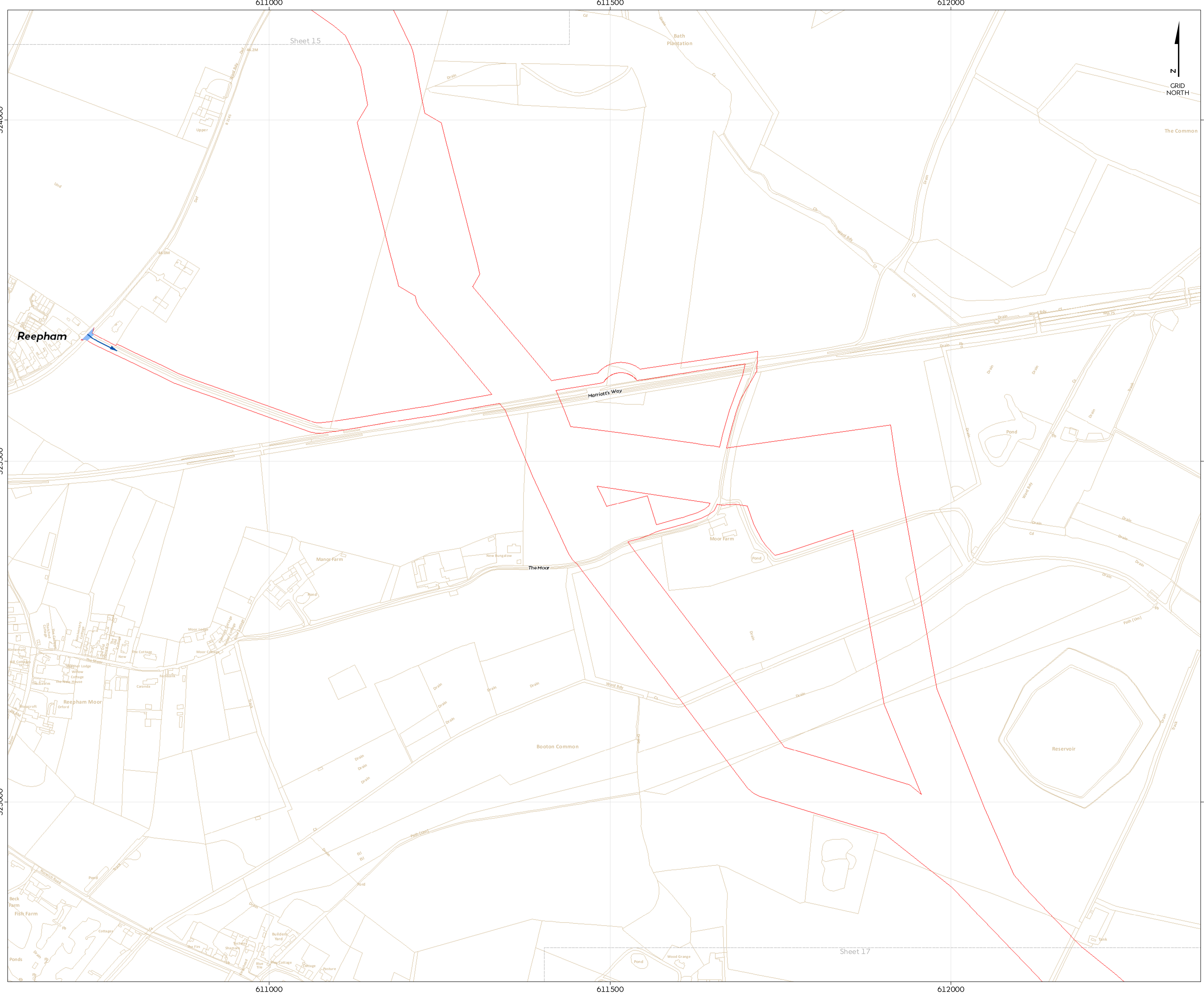
REV	REMARK	DATE
00	First Issue	May 2018
01	Second Issue	January 2019
...
...
...

Hornsea Project Three Offshore Wind Farm
APPF Regulations Reference: S12(K)
Application Document Number: A2.5
Document no: HOW/03APP04
Created by: XAM/J
Checked by: RIG/R
Approved by: ANGLUY



Sheet 14

Sheet 16






Hornsea Project Three Offshore Wind Farm

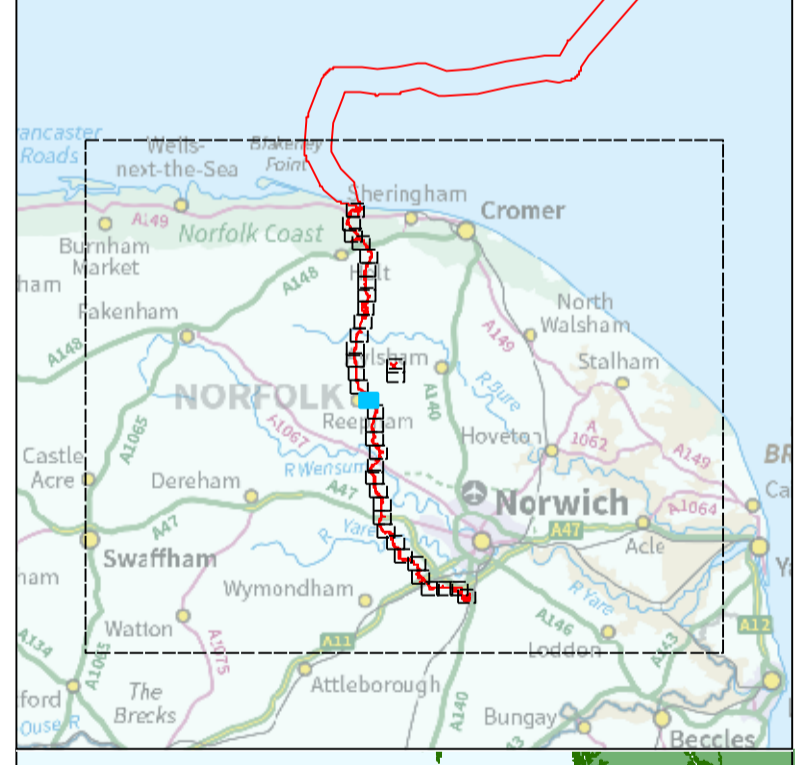
Access to Works Plan

Sheet 16 of 36

APPP Regulations Reference: S12(K) Application Document Number: A2.5

- Hornsea Project Three**
-  Access to works (indicative point)
 -  Extent of highway from which access could be taken
 -  Order Limits

Source:
© Crown copyright and database rights 2019 Ordnance Survey 0100031673

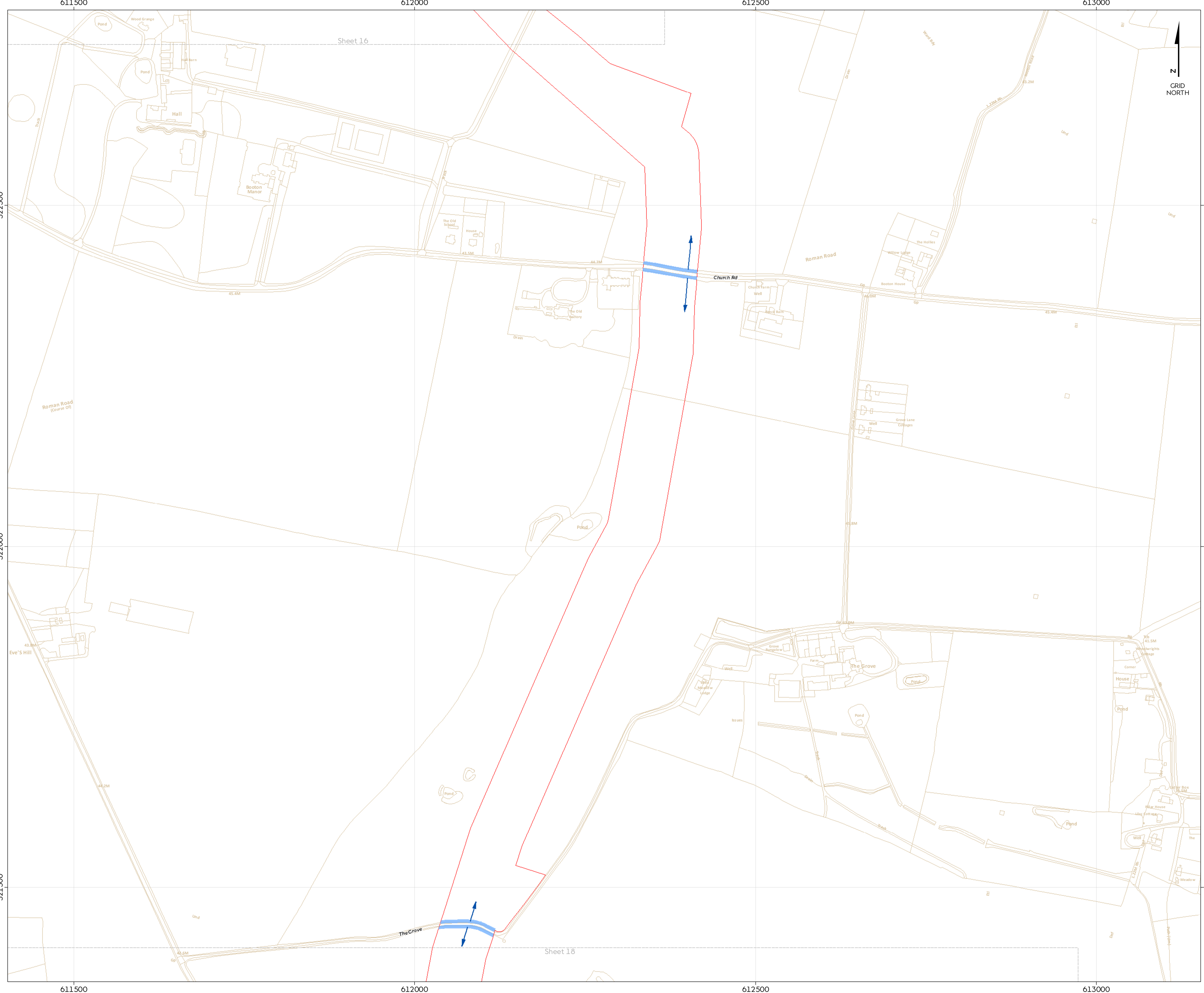


Coordinate system: British National Grid
Vertical reference: ODN
Scale @ A1: 1:2500

REV	REMARK	DATE
00	First Issue	May 2018
01	Second Issue	January 2019
...
...
...

Hornsea Project Three Offshore Wind Farm
APPP Regulations Reference: S12(K)
Application Document Number: A2.5
Document no: HOW-03APP04
Created by: XAMJ
Checked by: RICGR
Approved by: ANGLUY





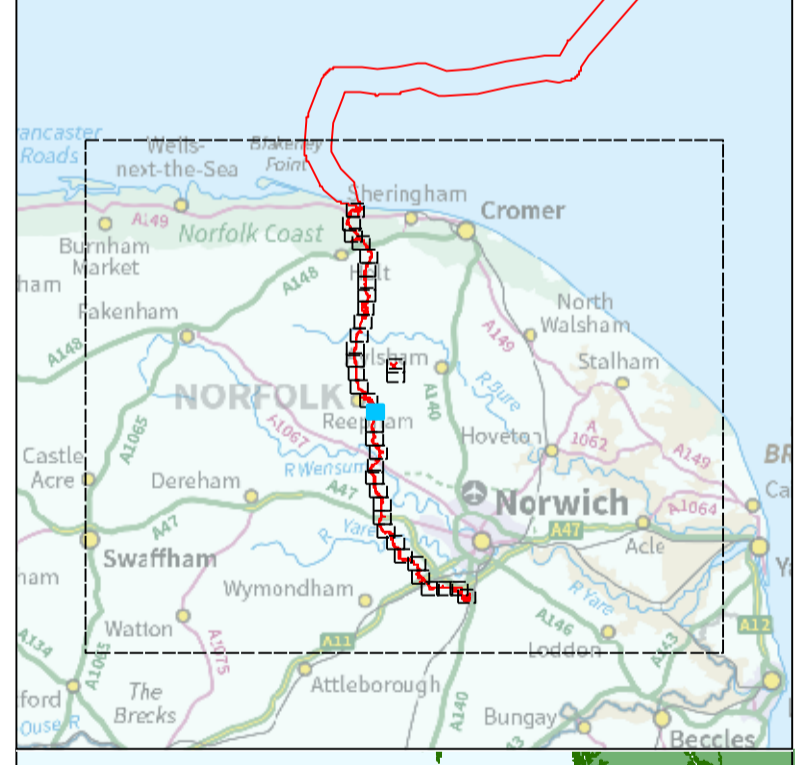
Hornsea Project Three Offshore Wind Farm Access to Works Plan

Sheet 17 of 36

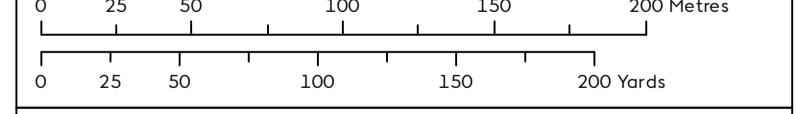
APPP Regulations Reference: 512(K) Application Document Number: A2.5

- Hornsea Project Three**
- Access to works (indicative point)
 - Extent of highway from which access could be taken
 - Order Limits

Source:
© Crown copyright and database rights 2019 Ordnance Survey 0100031673



Coordinate system: British National Grid
Vertical reference: ODN
Scale @ A1: 1:2500



REV	REMARK	DATE
00	First Issue	May 2018
01	Second Issue	January 2019
...
...
...

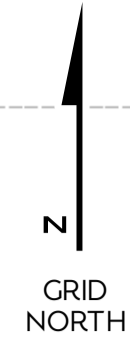
611500

612000

612500

Sheet 17

Sheet 19






Hornsea Project Three Offshore Wind Farm

Access to Works Plan

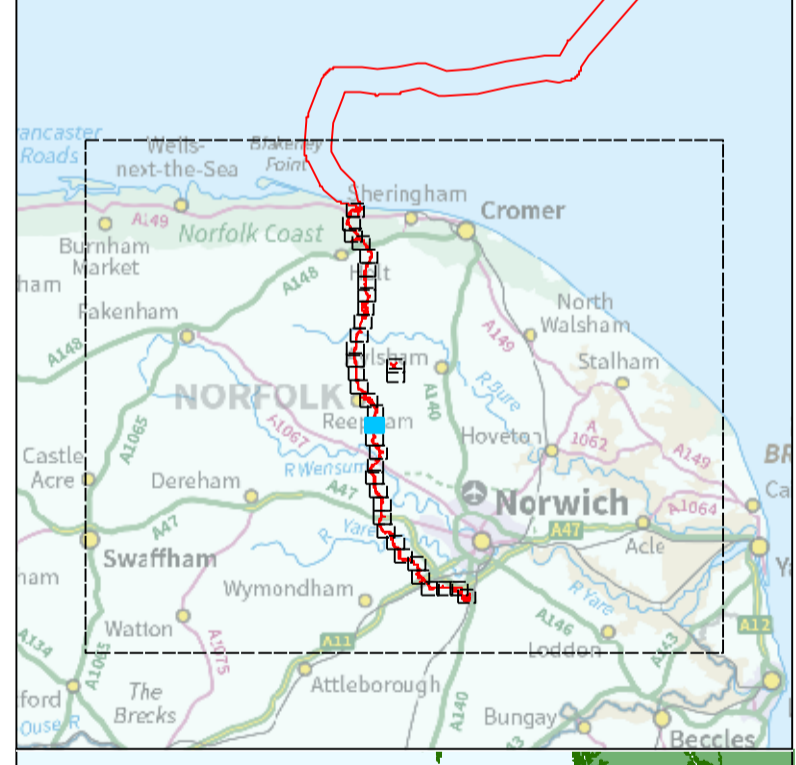
Sheet 18 of 36

APP Regulations Reference: 512(K) Application Document Number: A2.5

Hornsea Project Three

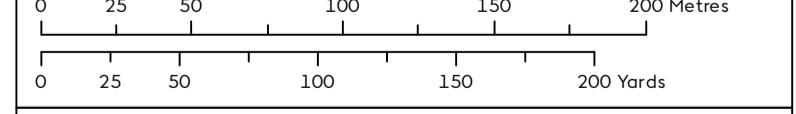
-  Access to works (indicative point)
-  Extent of highway from which access could be taken
-  Order Limits

Source:
© Crown copyright and database rights 2019 Ordnance Survey 0100031673



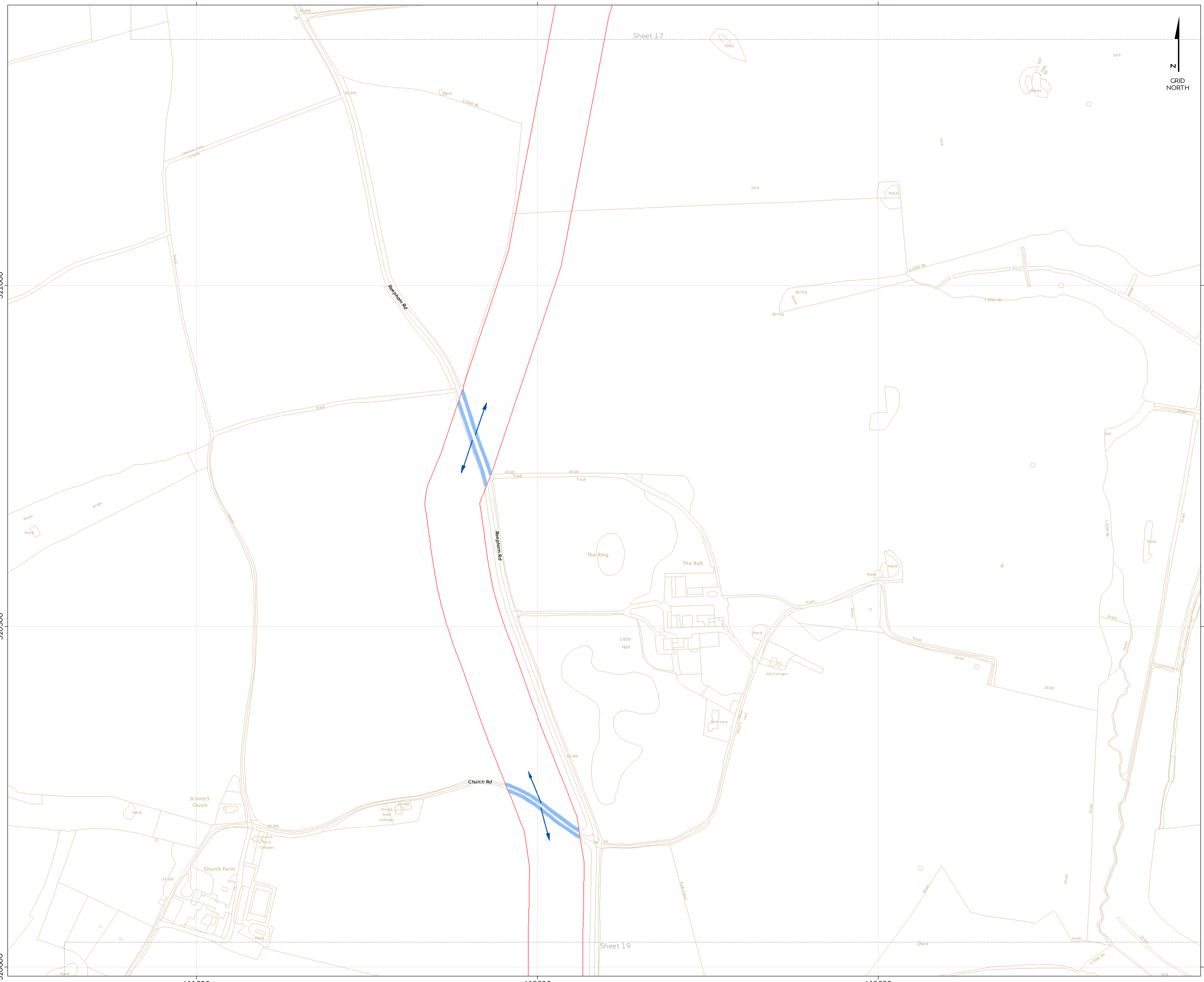
Coordinate system: British National Grid
Vertical reference: ODN

Scale @ A1: 1:2500






REV	REMARK	DATE
00	First Issue	May 2018
01	Second Issue	January 2019
...
...
...

Hornsea Project Three Offshore Wind Farm
APP Regulations Reference: 512(K)
Application Document Number: A2.5
Document no: HOW03APP04
Created by: XAM/J
Checked by: RIG/R
Approved by: ANGLUY

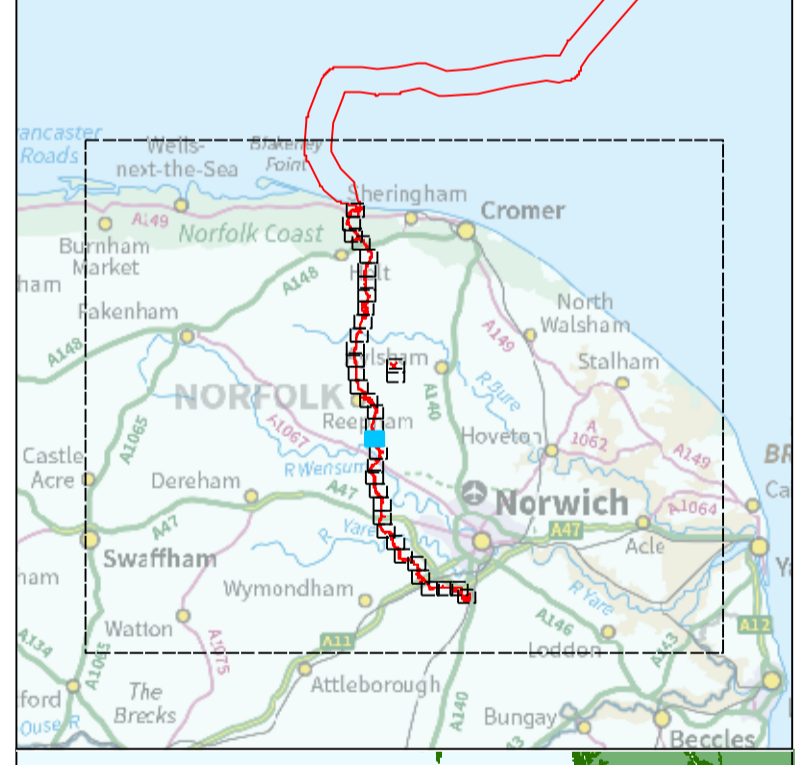


Hornsea Project Three Offshore Wind Farm Access to Works Plan Sheet 19 of 36

APPP Regulations Reference: 512(K) Application Document Number: A2.5

- Hornsea Project Three**
-  Access to works (indicative point)
 -  Extent of highway from which access could be taken
 -  Order Limits

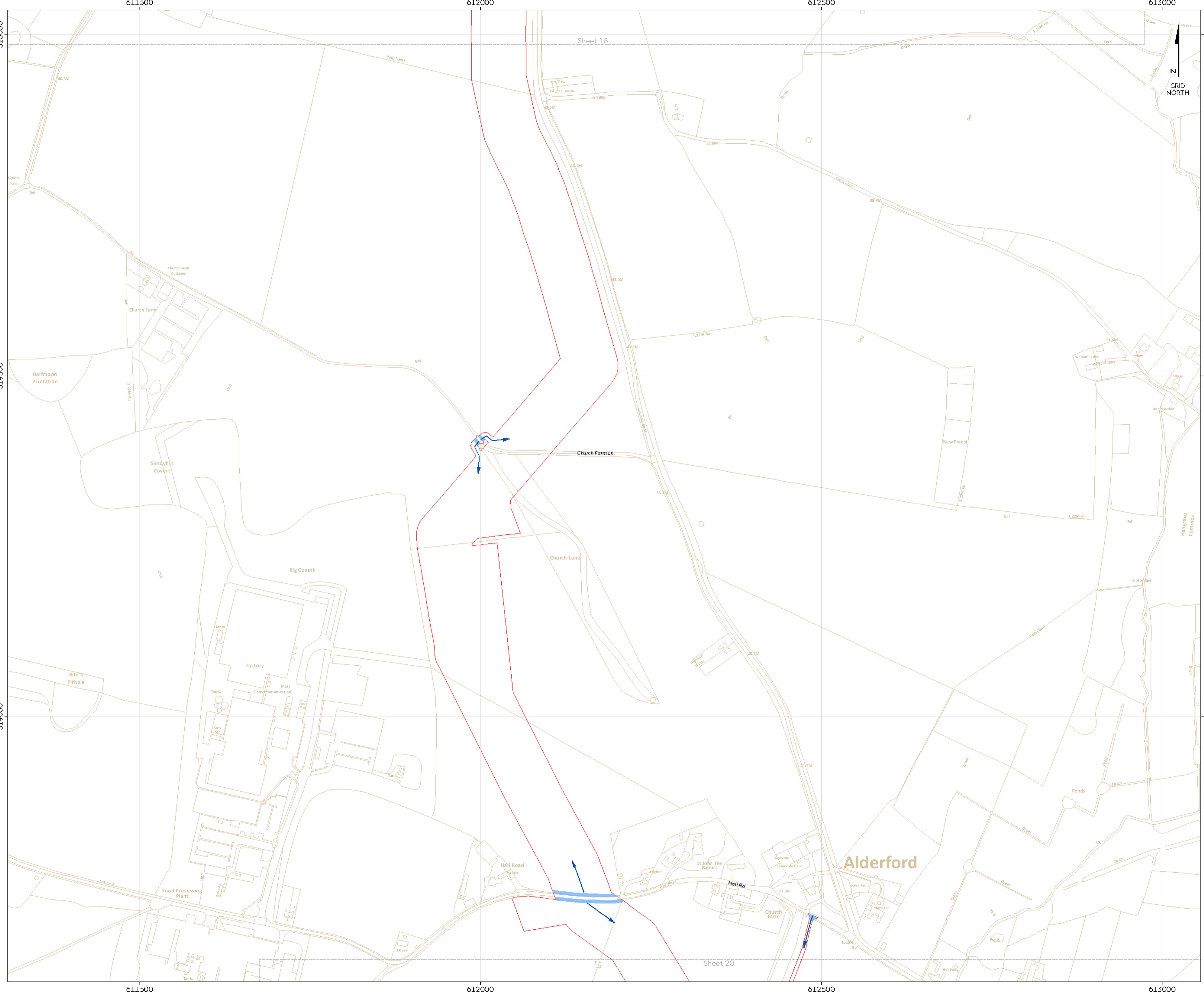
Source:
© Crown copyright and database rights 2019 Ordnance Survey 0100031673



Coordinate system: British National Grid
Vertical reference: ODN
Scale @ A1: 1:2500

REV	REMARK	DATE
00	First Issue	May 2018
01	Second Issue	January 2019
...
...
...

Hornsea Project Three Offshore Wind Farm
APPP Regulations Reference: 512(K)
Application Document Number: A2.5
Document no: HOW03APP04
Created by: XAM/J
Checked by: RIGGR
Approved by: ANGU Y



GRID NORTH

Sheet 18

Sheet 20

Alderford

611500

612000

612500

613000

319500

319500

319500

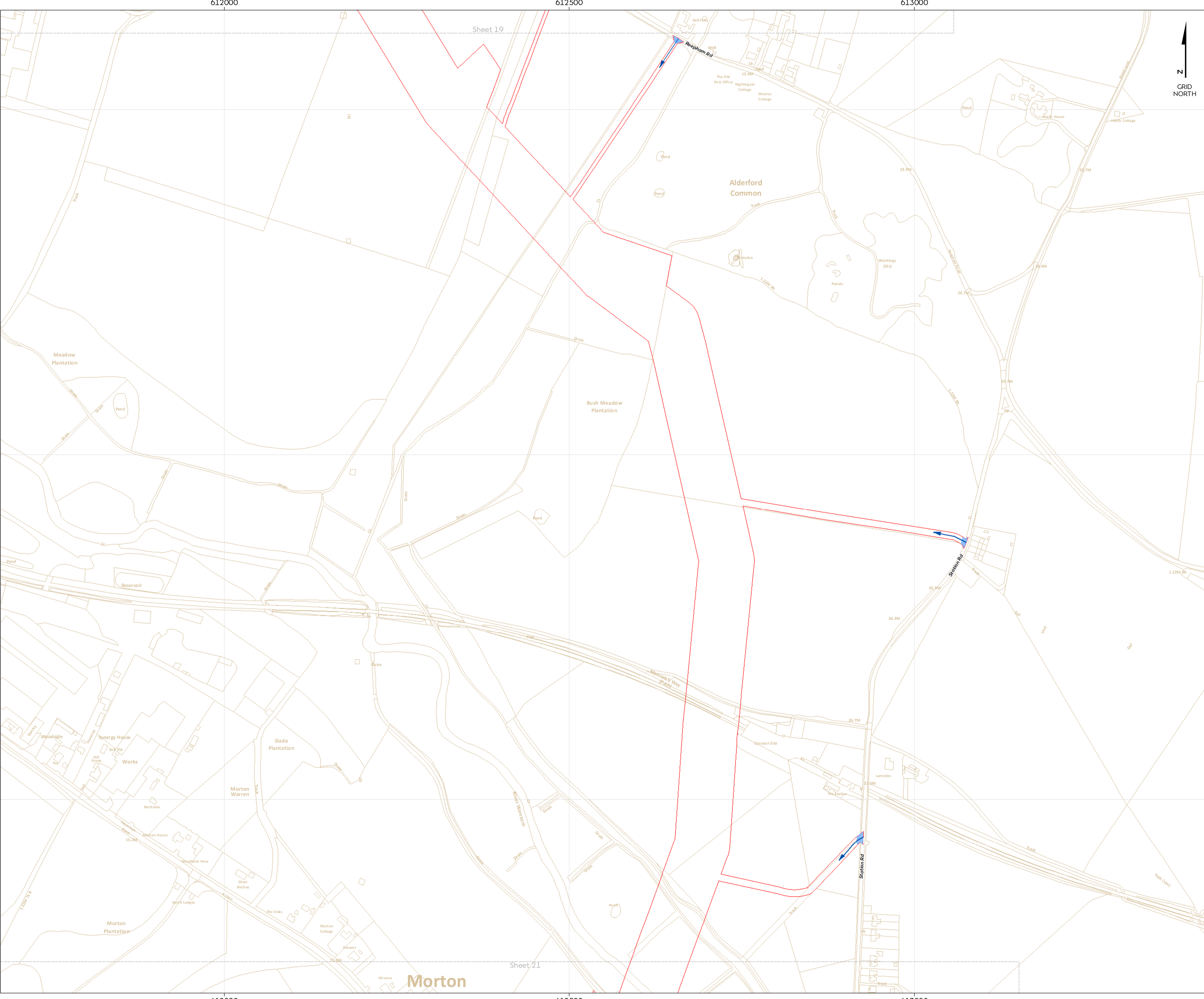
319500

319500

319500

320000

320000



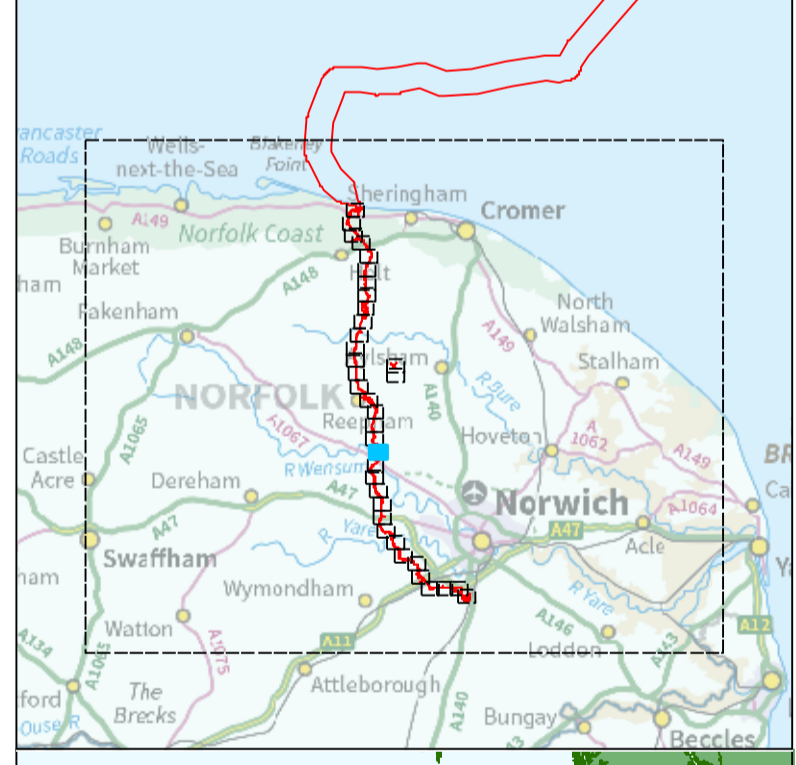
Hornsea Project Three Offshore Wind Farm Access to Works Plan

Sheet 20 of 36

APP Regulations Reference: 512(K) Application Document Number: A2.5

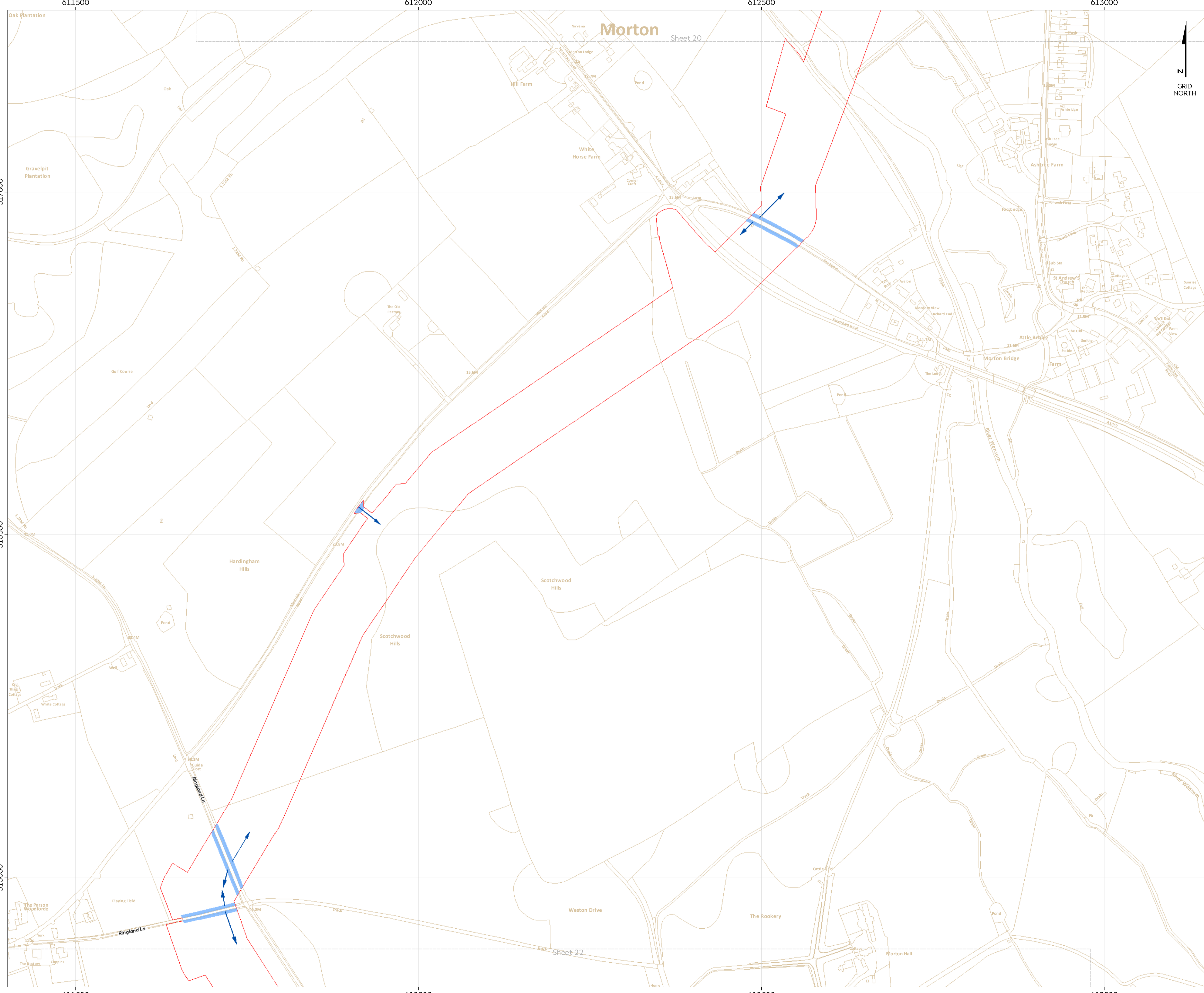
- Hornsea Project Three**
- Access to works (indicative point)
 - Extent of highway from which access could be taken
 - Order Limits

Source:
© Crown copyright and database rights 2019 Ordnance Survey 0100031673



Coordinate system: British National Grid
Vertical reference: ODN
Scale @ A1: 1:2500

REV	REMARK	DATE
00	First Issue	May 2018
01	Second Issue	January 2019
...
...
...

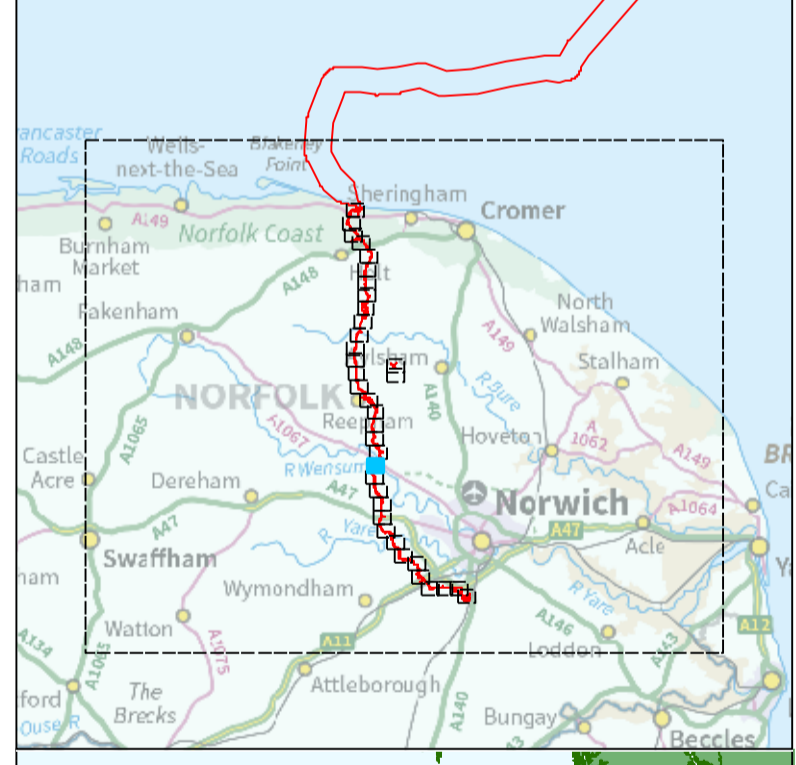


Hornsea Project Three Offshore Wind Farm Access to Works Plan Sheet 21 of 36

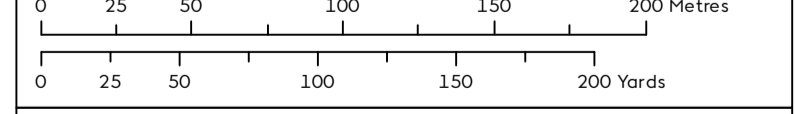
APP Regulations Reference: 512(K) Application Document Number: A2.5

- Hornsea Project Three**
- Access to works (indicative point)
 - Extent of highway from which access could be taken
 - Order Limits

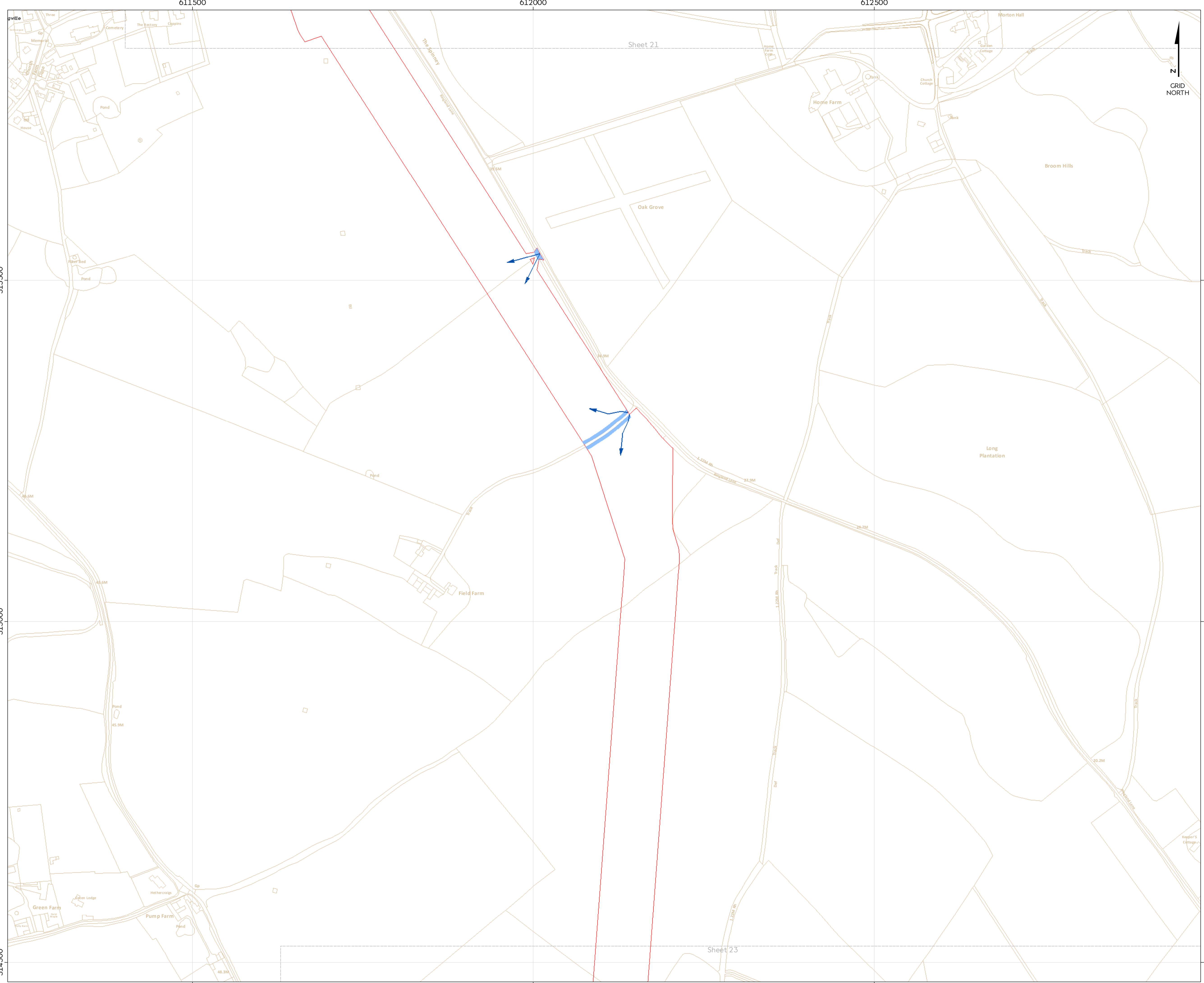
Source:
© Crown copyright and database rights 2019 Ordnance Survey 0100031673



Coordinate system: British National Grid
Vertical reference: ODN
Scale @ A1: 1:2500



REV	REMARK	DATE
00	First Issue	May 2018
01	Second Issue	January 2019
...
...
...






Hornsea Project Three Offshore Wind Farm

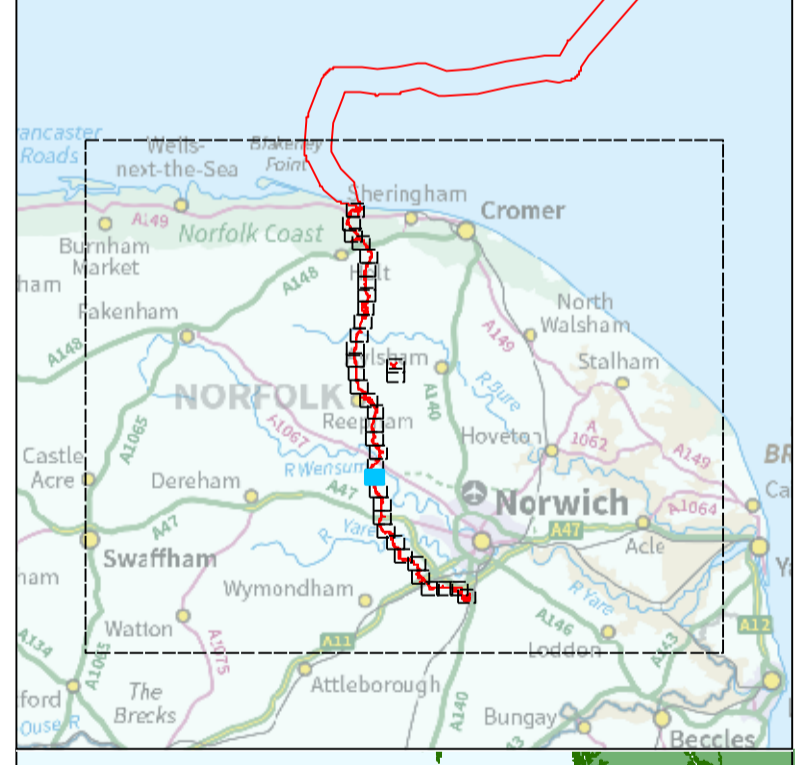
Access to Works Plan

Sheet 22 of 36

APPP Regulations Reference: 512(K) Application Document Number: A2.5

- Hornsea Project Three**
-  Access to works (indicative point)
 -  Extent of highway from which access could be taken
 -  Order Limits

Source:
© Crown copyright and database rights 2019 Ordnance Survey 0100031673



Coordinate system: British National Grid
Vertical reference: ODN
Scale @ A1: 1:2500




REV	REMARK	DATE
00	First Issue	May 2018
01	Second Issue	January 2019
...
...
...

Hornsea Project Three Offshore Wind Farm

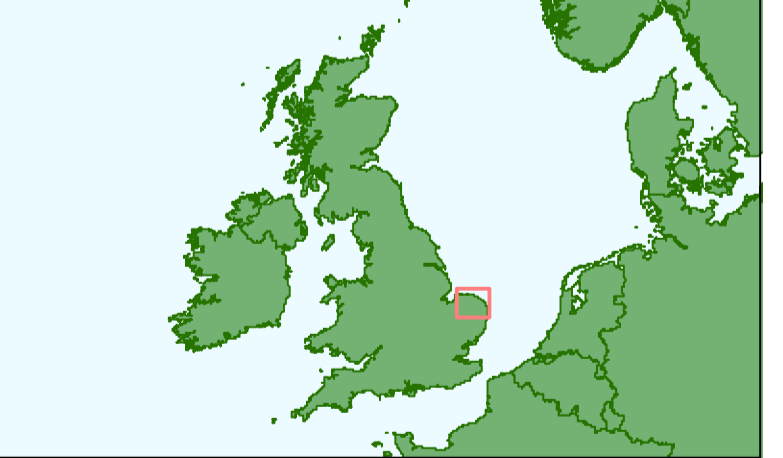
Access to Works Plan

Sheet 23 of 36

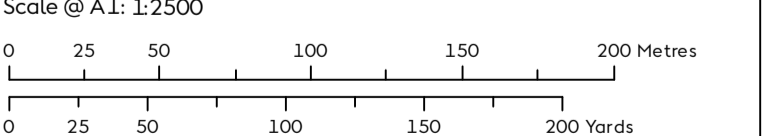
APP Regulations Reference: S12(K) Application Document Number: A2.5

- Hornsea Project Three**
-  Access to works (indicative point)
 -  Extent of highway from which access could be taken
 -  Order Limits

Source:
© Crown copyright and database rights 2019 Ordnance Survey 0100031673

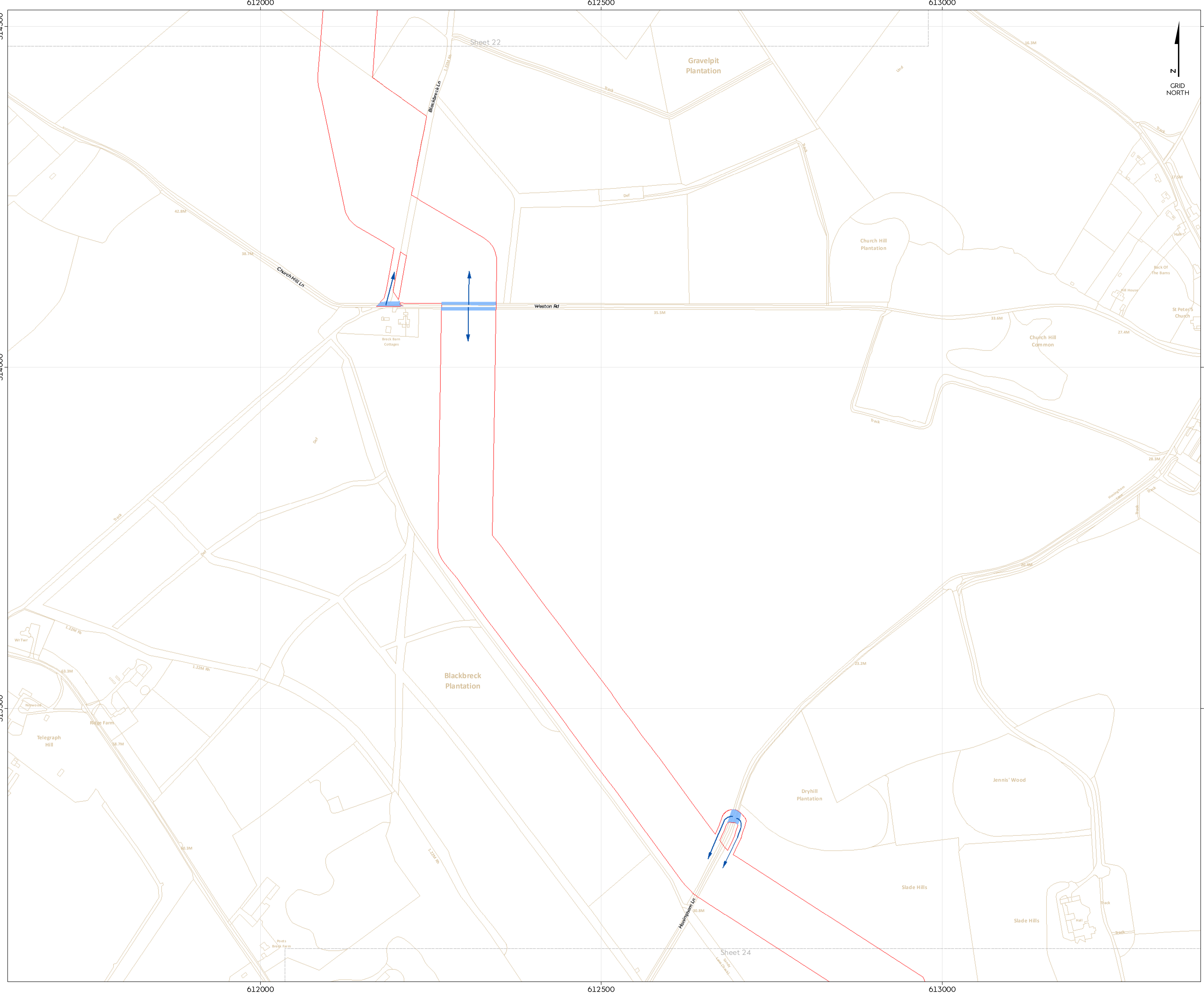


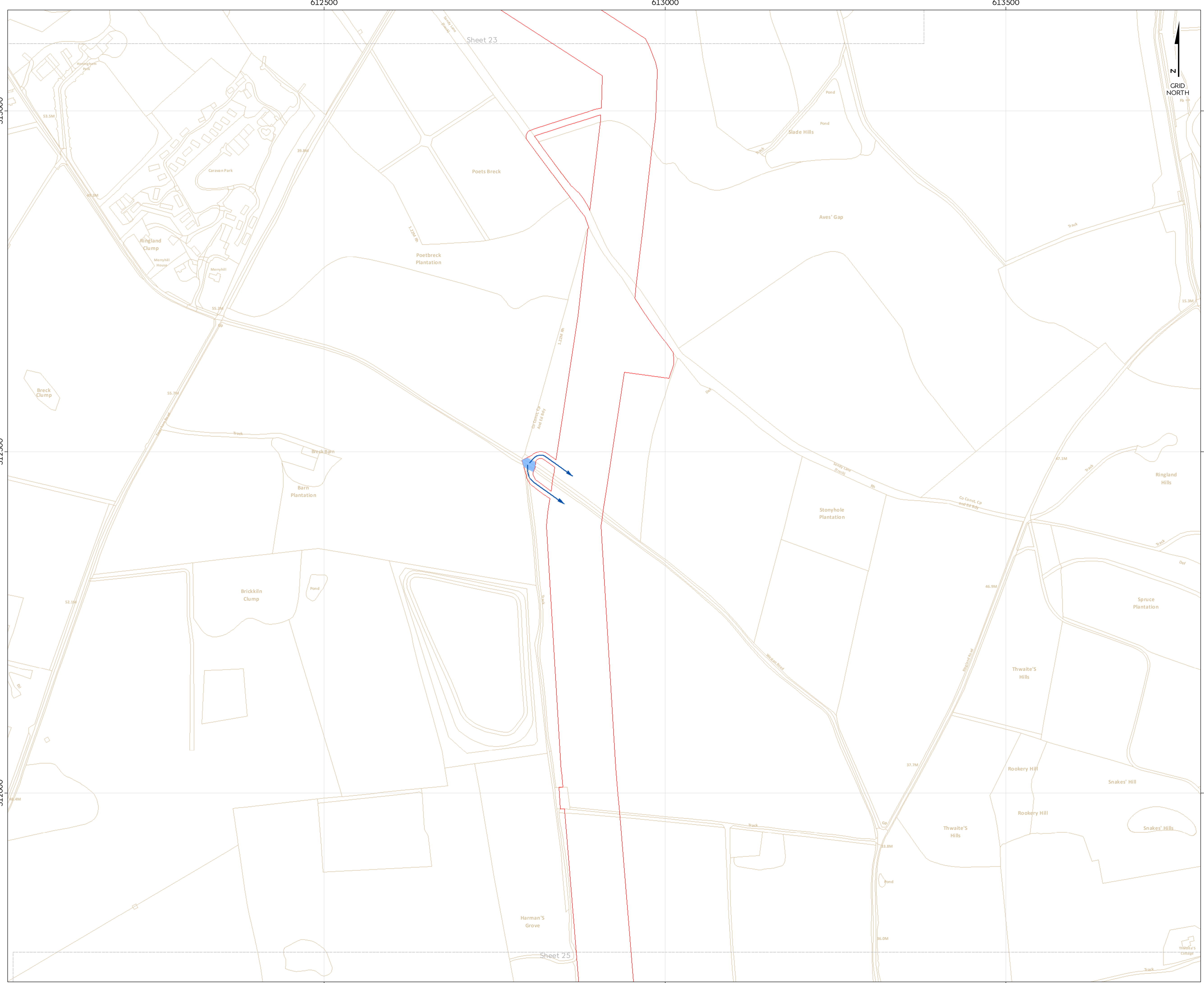
Coordinate system: British National Grid
Vertical reference: ODN
Scale @ A1: 1:2500



REV	REMARK	DATE
00	First Issue	May 2018
01	Second Issue	January 2019
...
...
...

Hornsea Project Three Offshore Wind Farm
APP Regulations Reference: S12(K)
Application Document Number: A2.5
Document no: HOW03APP04
Created by: XAM/J
Checked by: RIC/R
Approved by: ANGLUY



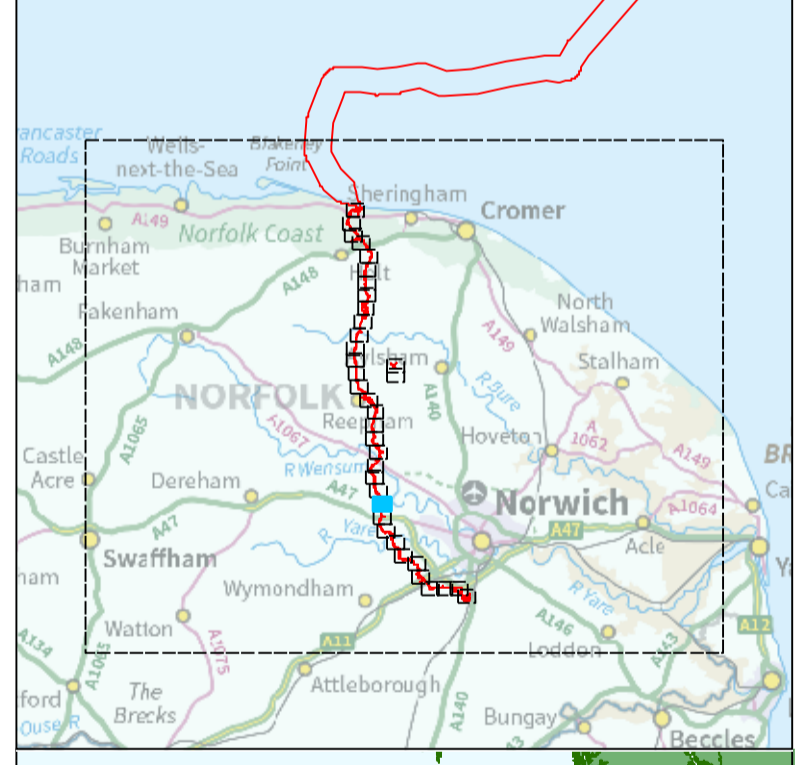


Hornsea Project Three Offshore Wind Farm Access to Works Plan Sheet 24 of 36

APPP Regulations Reference: 512(K) Application Document Number: A2.5

- Hornsea Project Three**
- Access to works (indicative point)
 - Extent of highway from which access could be taken
 - Order Limits


Source:
© Crown copyright and database rights 2019 Ordnance Survey 0100031673

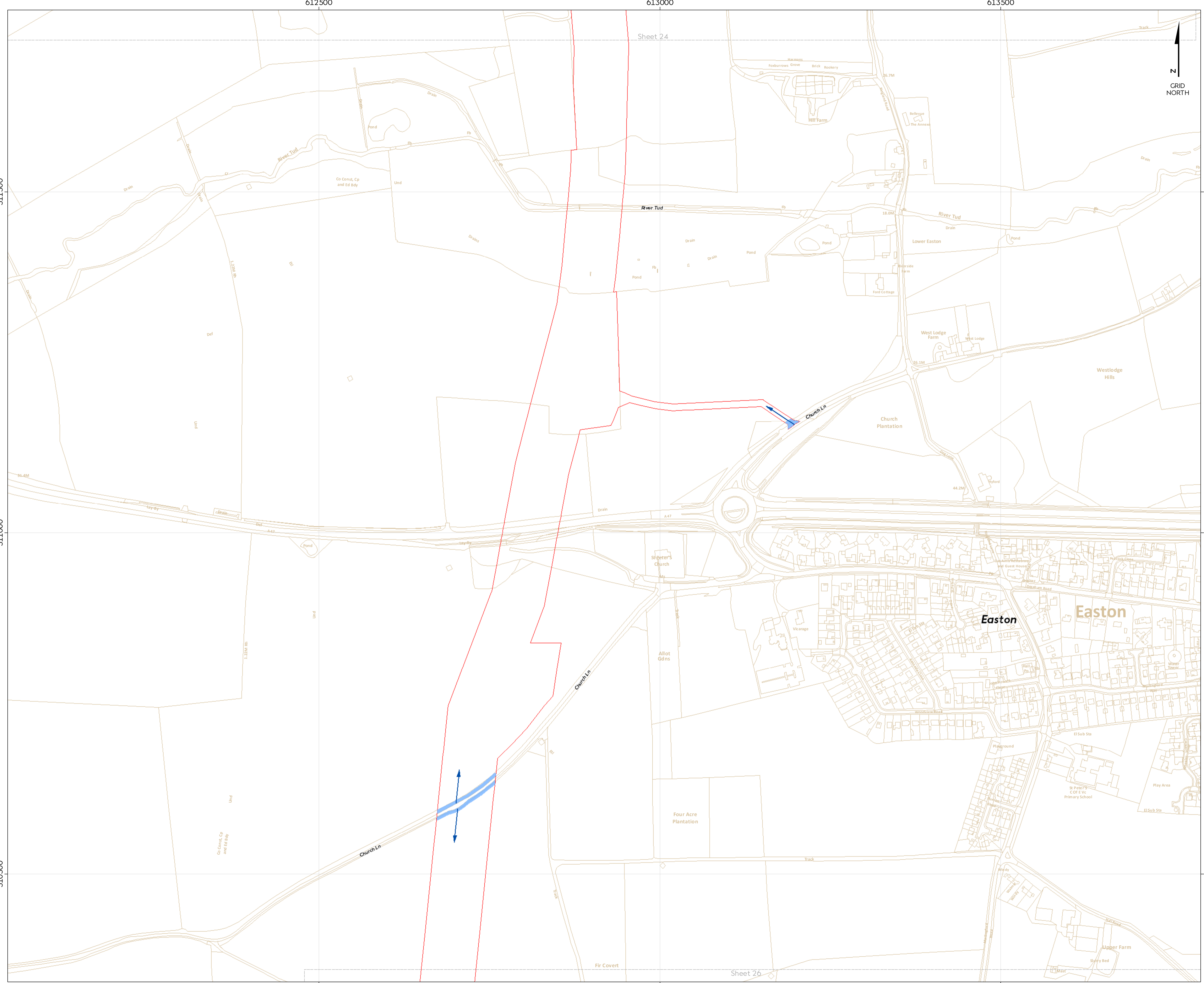


Coordinate system: British National Grid
Vertical reference: ODN
Scale @ A1: 1:2500

REV	REMARK	DATE
00	First Issue	May 2018
01	Second Issue	January 2019
...
...

Hornsea Project Three Offshore Wind Farm
APPP Regulations Reference: 512(K)
Application Document Number: A2.5
Document no: HOW03APP04
Created by: XAM/J
Checked by: RIG/R
Approved by: ANGU/Y



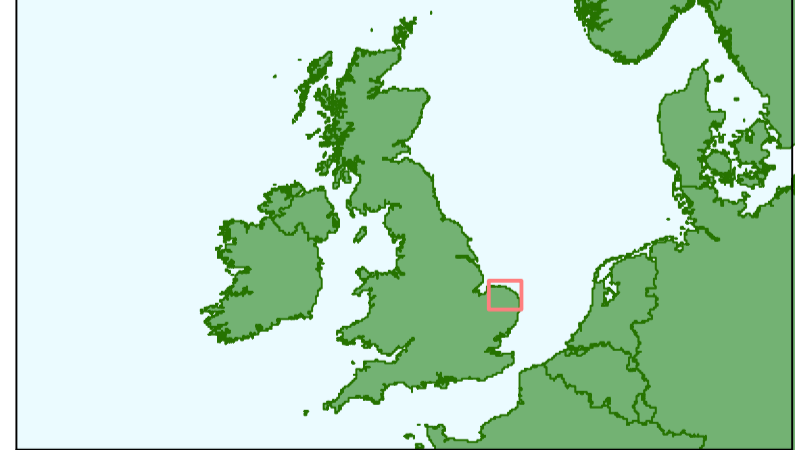
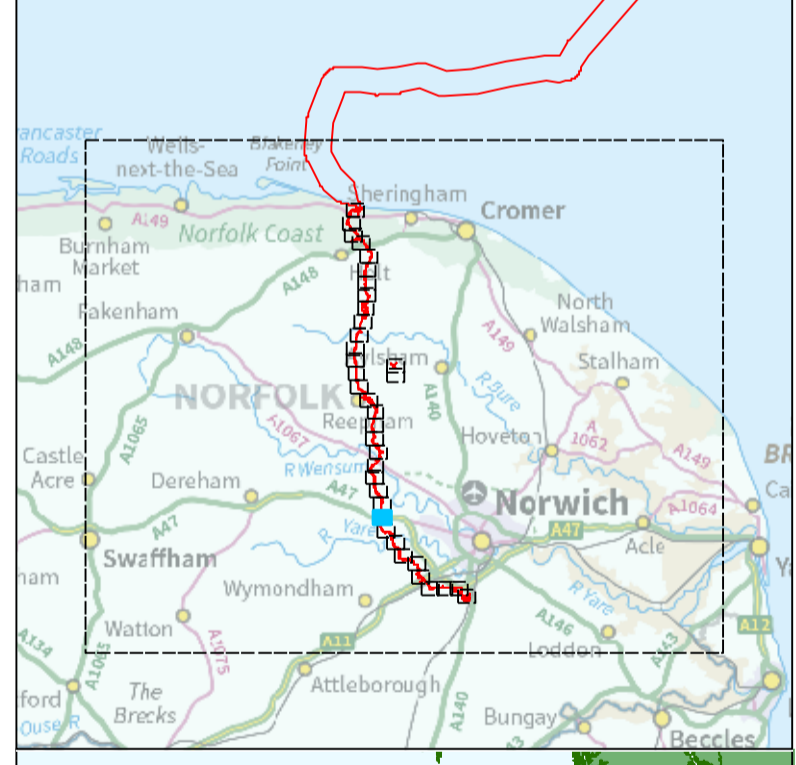


Hornsea Project Three Offshore Wind Farm Access to Works Plan Sheet 25 of 36

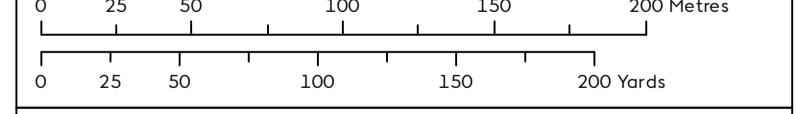
APP Regulations Reference: 512(K) Application Document Number: A2.5

- Hornsea Project Three**
- Access to works (indicative point)
 - Extent of highway from which access could be taken
 - Order Limits

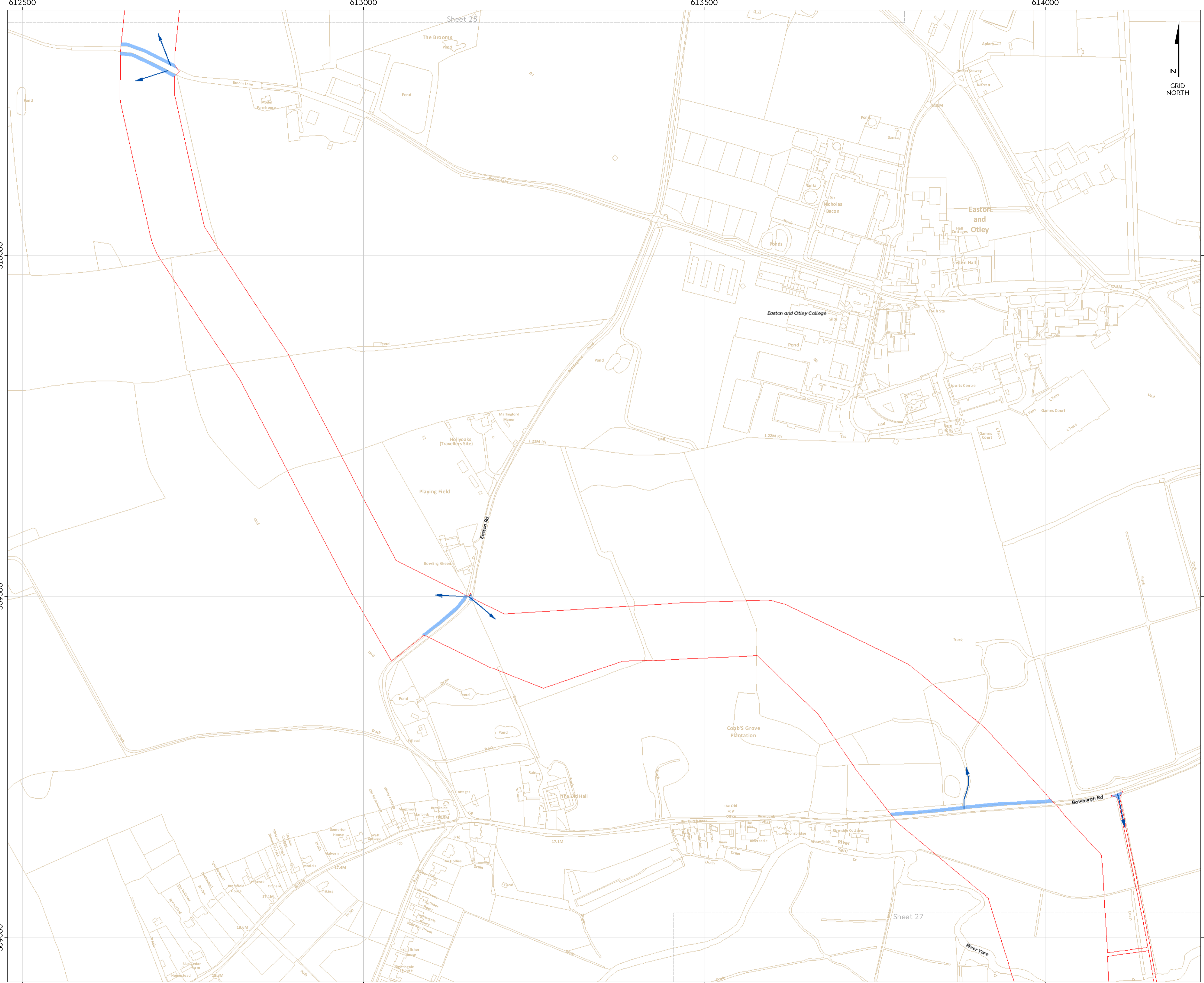
Source:
© Crown copyright and database rights 2019 Ordnance Survey 0100031673



Coordinate system: British National Grid
Vertical reference: ODN
Scale @ A1: 1:2500



REV	REMARK	DATE
00	First Issue	May 2018
01	Second Issue	January 2019
...
...
...



Hornsea Project Three Offshore Wind Farm

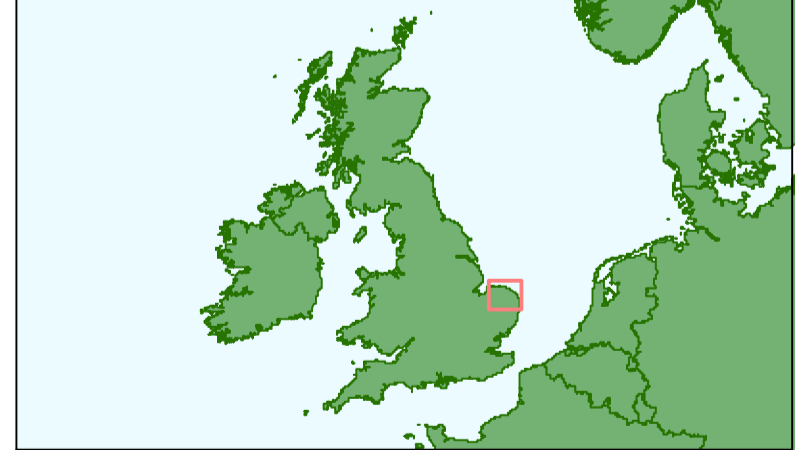
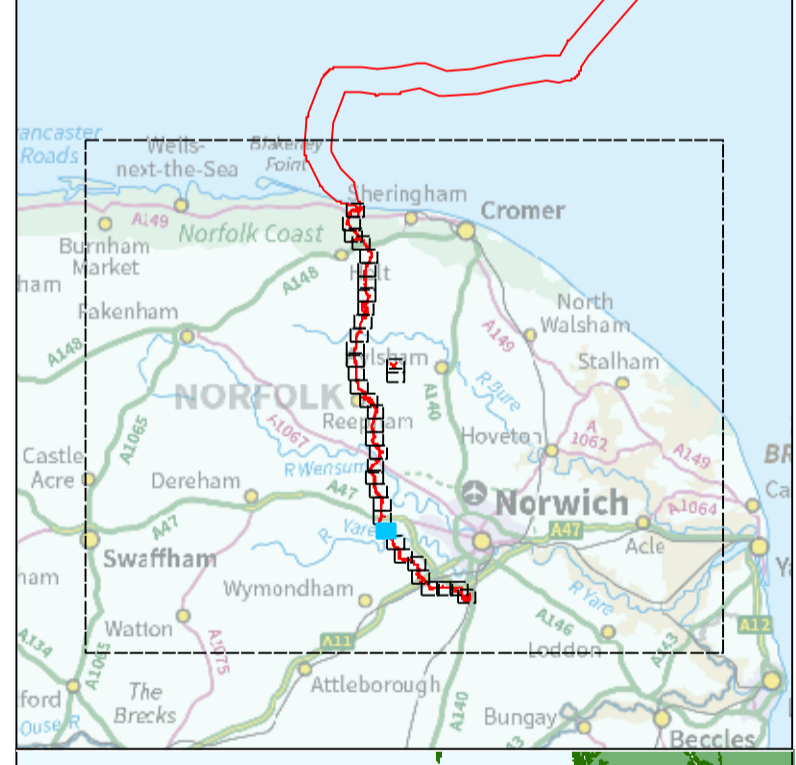
Access to Works Plan

Sheet 26 of 36

APP Regulations Reference: 512(K) Application Document Number: A2.5

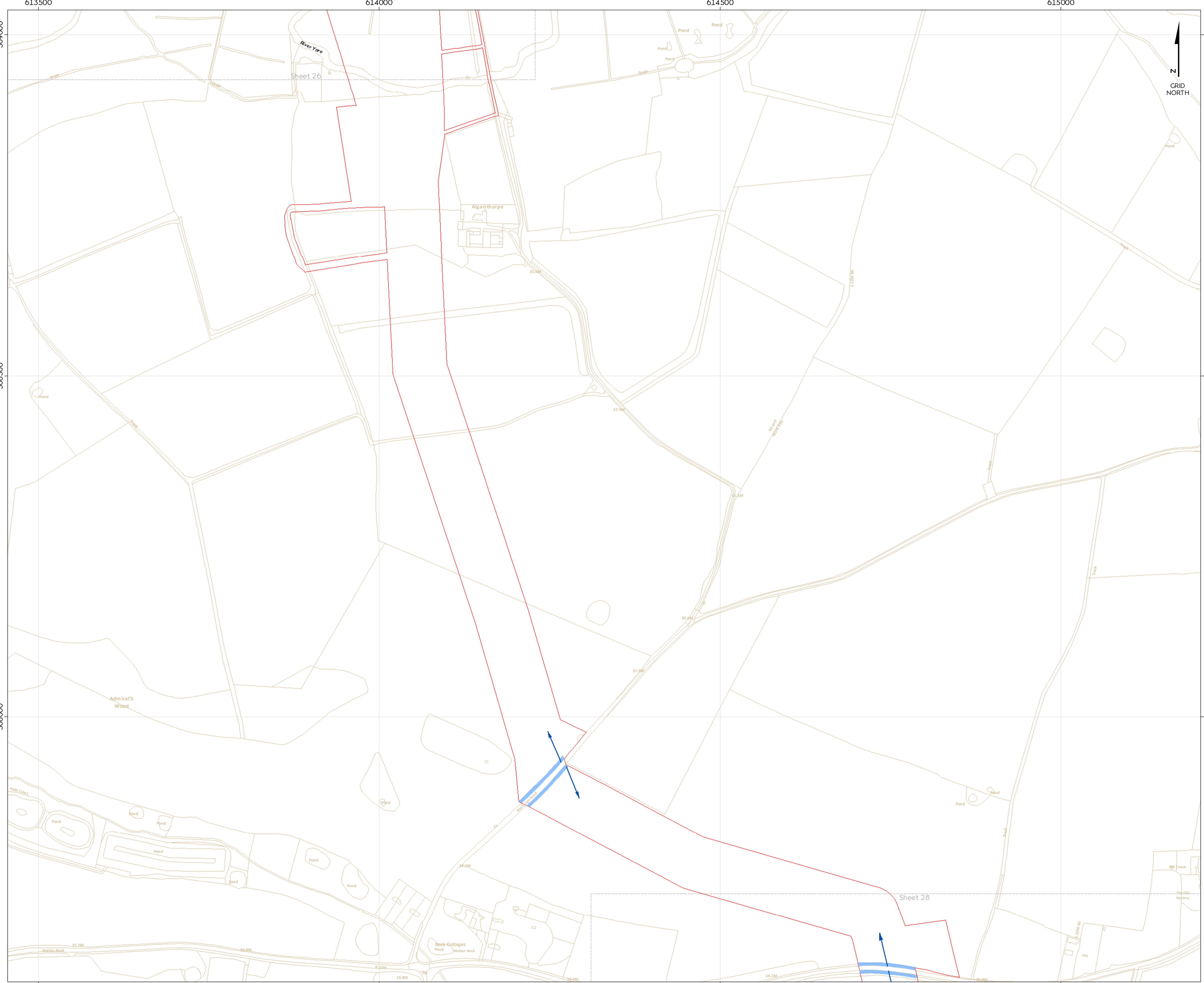
- Hornsea Project Three**
- Access to works (indicative point)
 - Extent of highway from which access could be taken
 - Order Limits

Source:
© Crown copyright and database rights 2019 Ordnance Survey 0100031673






Coordinate system: British National Grid
Vertical reference: ODN
Scale @ A1: 1:2500

REV	REMARK	DATE
00	First Issue	May 2018
01	Second Issue	January 2019
...
...
...

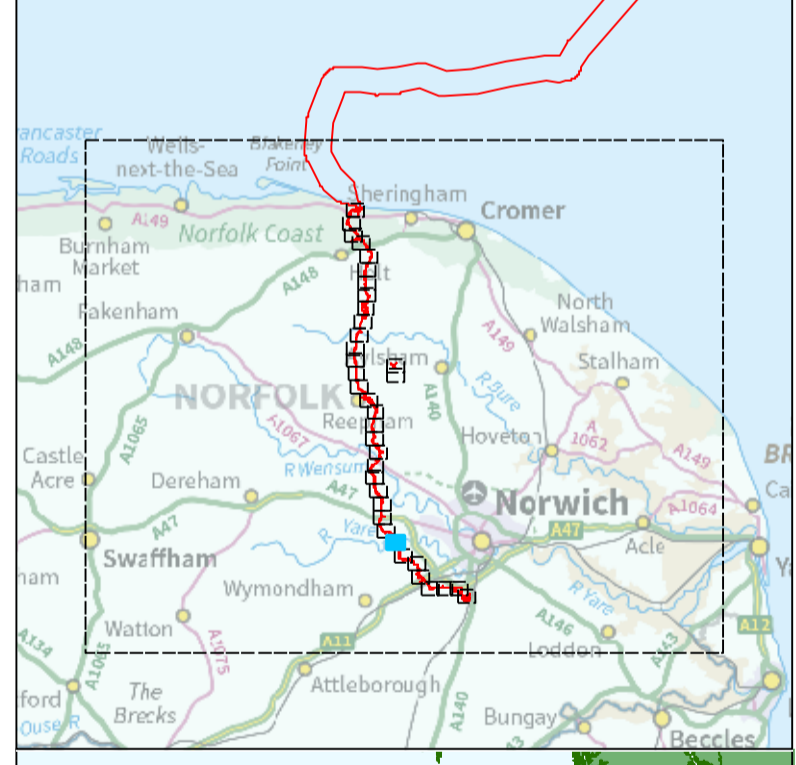


Hornsea Project Three Offshore Wind Farm Access to Works Plan Sheet 27 of 36

APPP Regulations Reference: S12(K) Application Document Number: A2.5

- Hornsea Project Three**
-  Access to works (indicative point)
 -  Extent of highway from which access could be taken
 -  Order Limits

Source:
© Crown copyright and database rights 2019 Ordnance Survey 0100031673

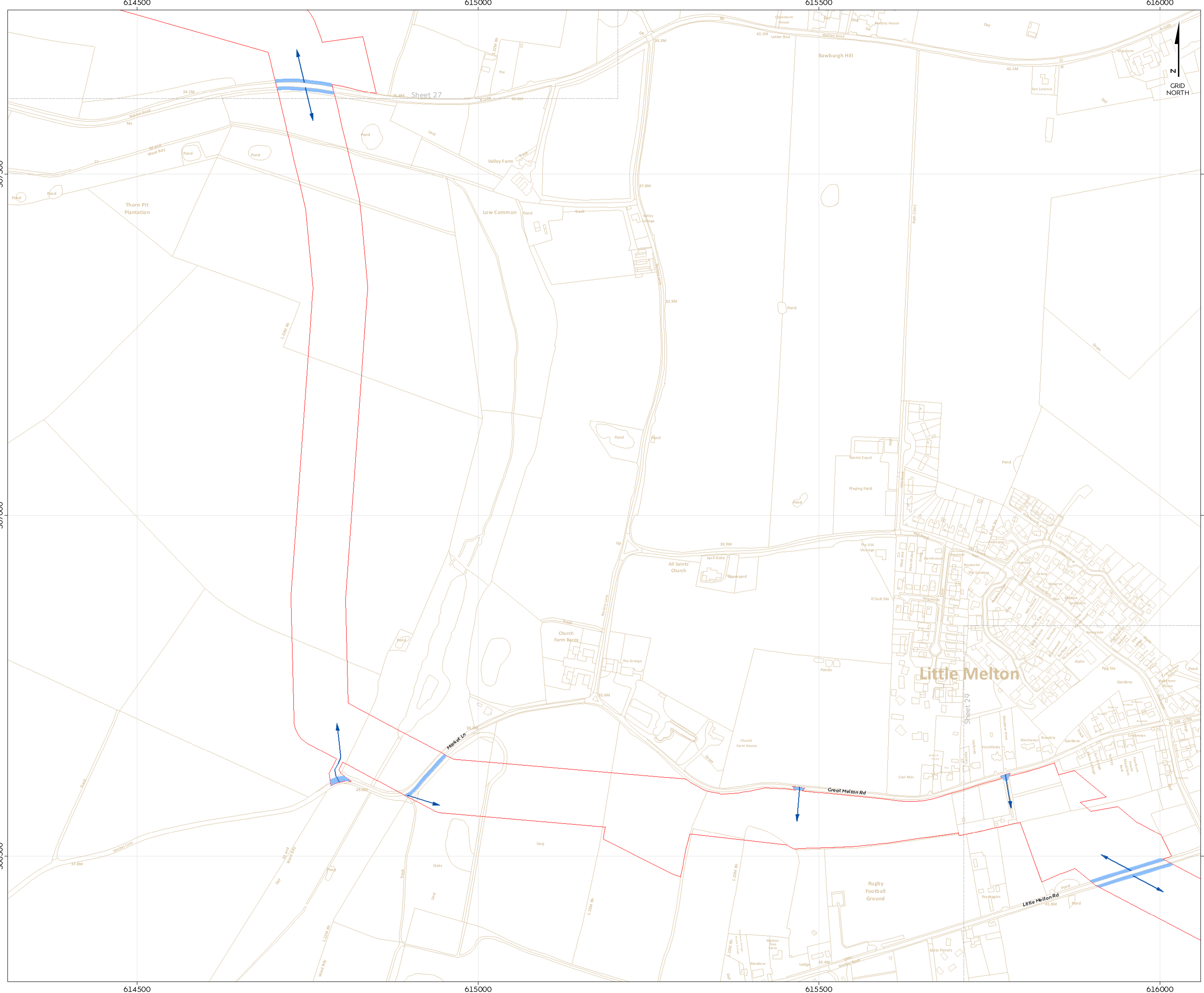


Coordinate system: British National Grid
Vertical reference: ODN
Scale @ A1: 1:2500

REV	REMARK	DATE
00	First Issue	May 2018
01	Second Issue	January 2019
...
...
...

Hornsea Project Three Offshore Wind Farm
APPP Regulations Reference: S12(K)
Application Document Number: A2.5
Document no: HOW-03APPD04
Created by: XAM/J
Checked by: RIG/R
Approved by: ANGU/Y





Hornsea Project Three Offshore Wind Farm

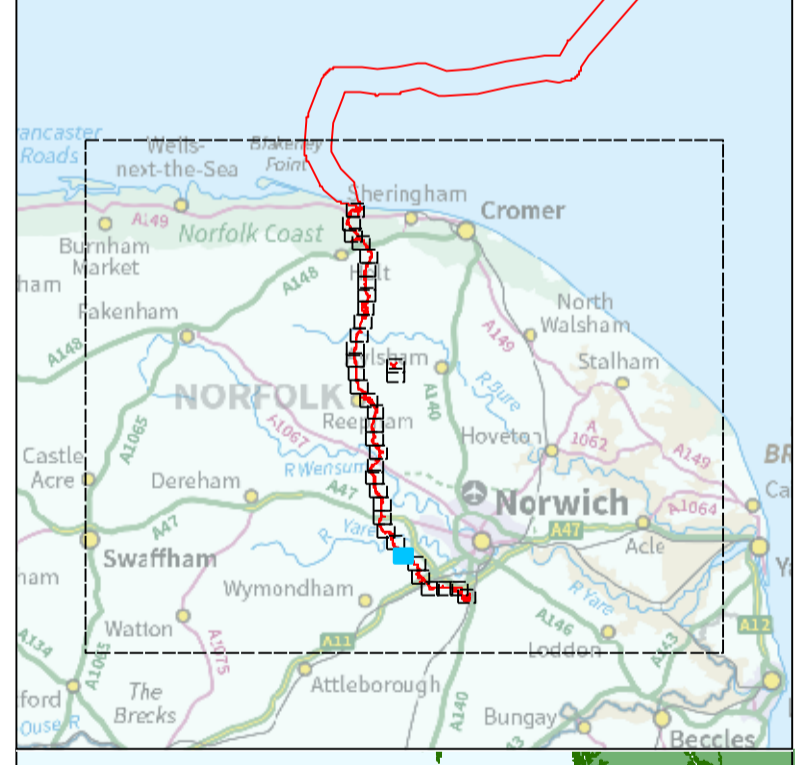
Access to Works Plan

Sheet 28 of 36

APP Regulations Reference: 5(2)(K) Application Document Number: A2.5

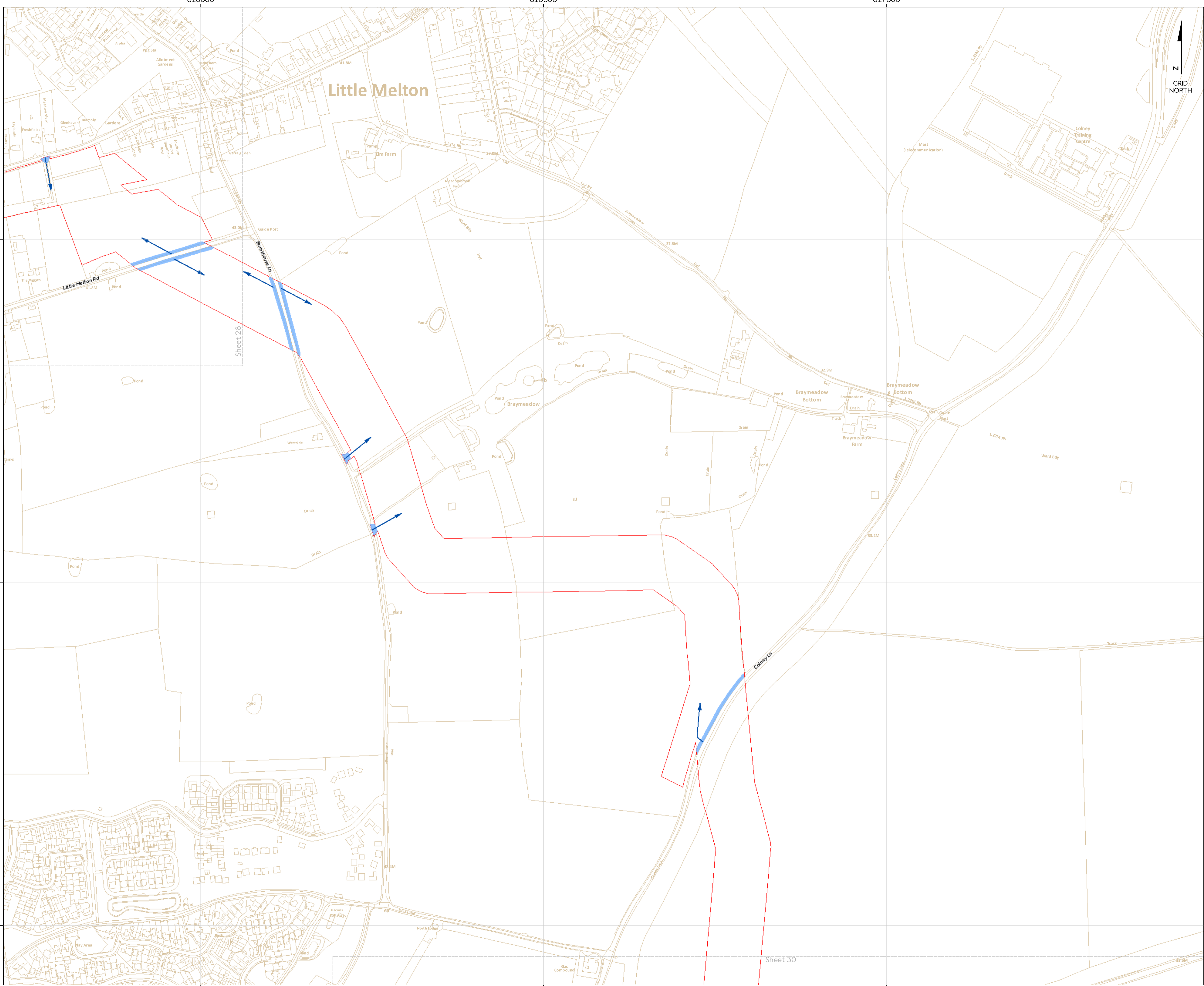
- Hornsea Project Three**
- Access to works (indicative point)
 - Extent of highway from which access could be taken
 - Order Limits

Source:
© Crown copyright and database rights 2019 Ordnance Survey 0100031673



Coordinate system: British National Grid
Vertical reference: ODN
Scale @ A1: 1:2500

REV	REMARK	DATE
00	First Issue	May 2018
01	Second Issue	January 2019
...
...
...






Hornsea Project Three Offshore Wind Farm

Access to Works Plan

Sheet 29 of 36

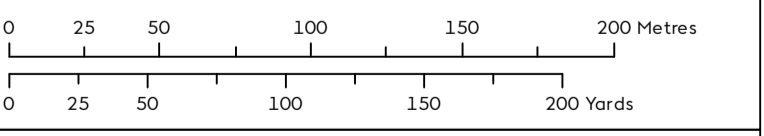
APPP Regulations Reference: S12(K) Application Document Number: A2.5

- Hornsea Project Three**
-  Access to works (indicative point)
 -  Extent of highway from which access could be taken
 -  Order Limits

Source:
© Crown copyright and database rights 2019 Ordnance Survey 0100031673



Coordinate system: British National Grid
Vertical reference: ODN
Scale @ A1: 1:2500



REV	REMARK	DATE
00	First Issue	May 2018
01	Second Issue	January 2019
...
...
...

616500

617000

617500




Hornsea Project Three Offshore Wind Farm

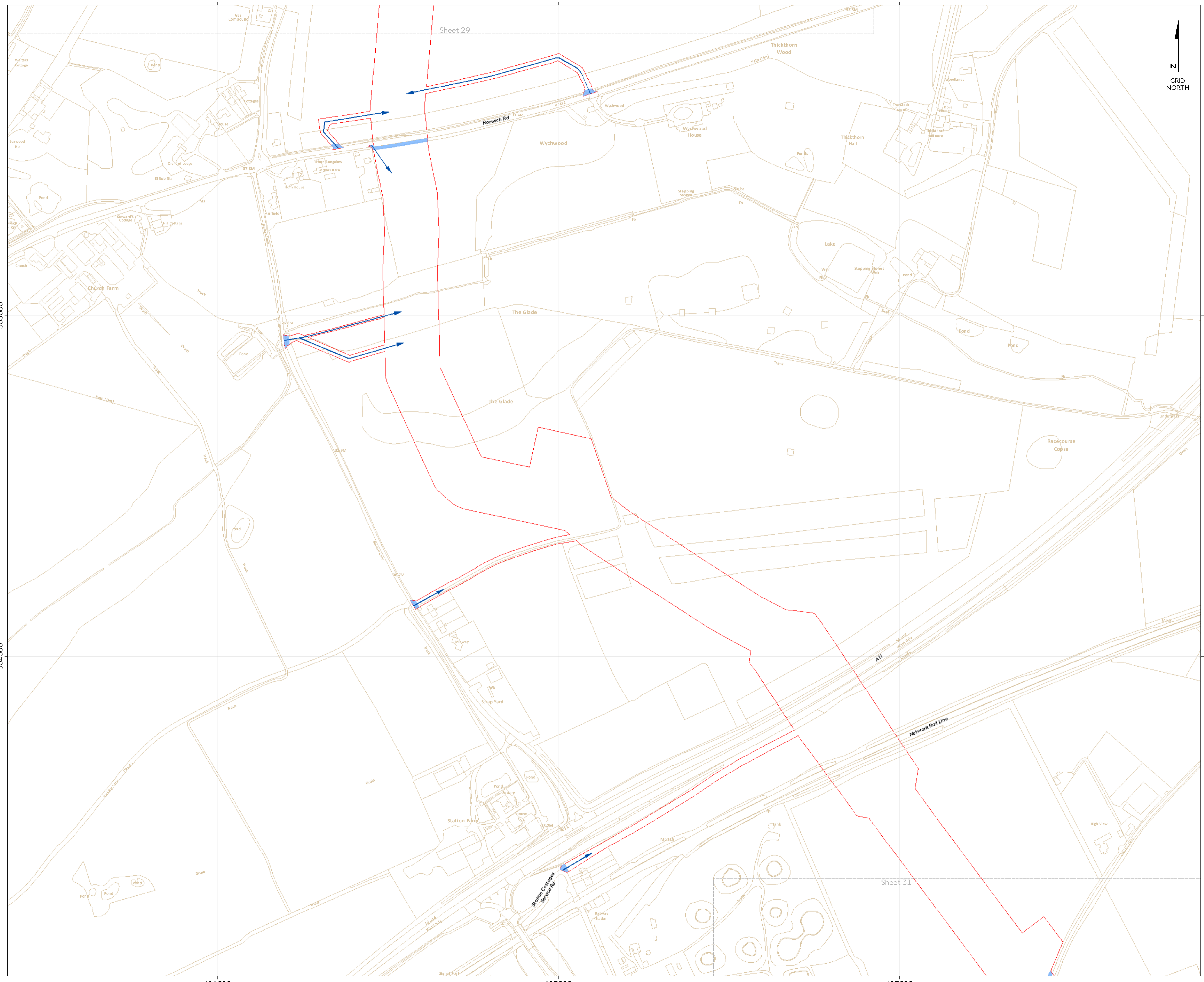
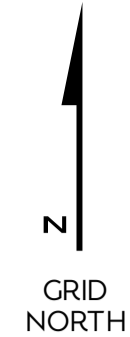
Access to Works Plan

Sheet 30 of 36

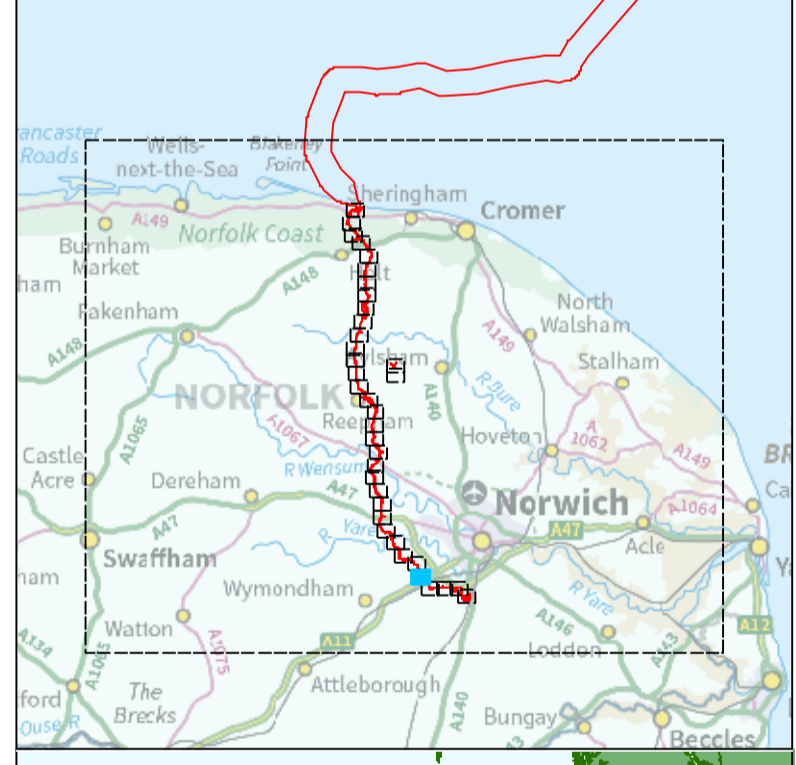
APPF Regulations Reference: 5(2)(K) Application Document Number: A2.5

Hornsea Project Three

-  Access to works (indicative point)
-  Extent of highway from which access could be taken
-  Order Limits

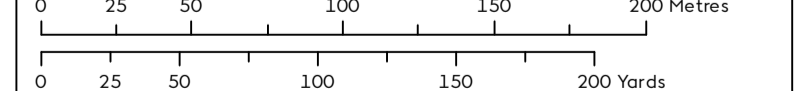


Source: © Crown copyright and database rights 2019 Ordnance Survey 0100031673



Coordinate system: British National Grid
Vertical reference: ODN

Scale @ A1: 1:2500



REV	REMARK	DATE
00	First Issue	May 2018
01	Second Issue	January 2019
...
...
...

Hornsea Project Three Offshore Wind Farm
 APPF Regulations Reference: 5(2)(K)
 Application Document Number: A2.5
 Document no: HOW 03APP04
 Created by: XAMJ
 Checked by: RIGCR
 Approved by: ANGLUY



616500

617000

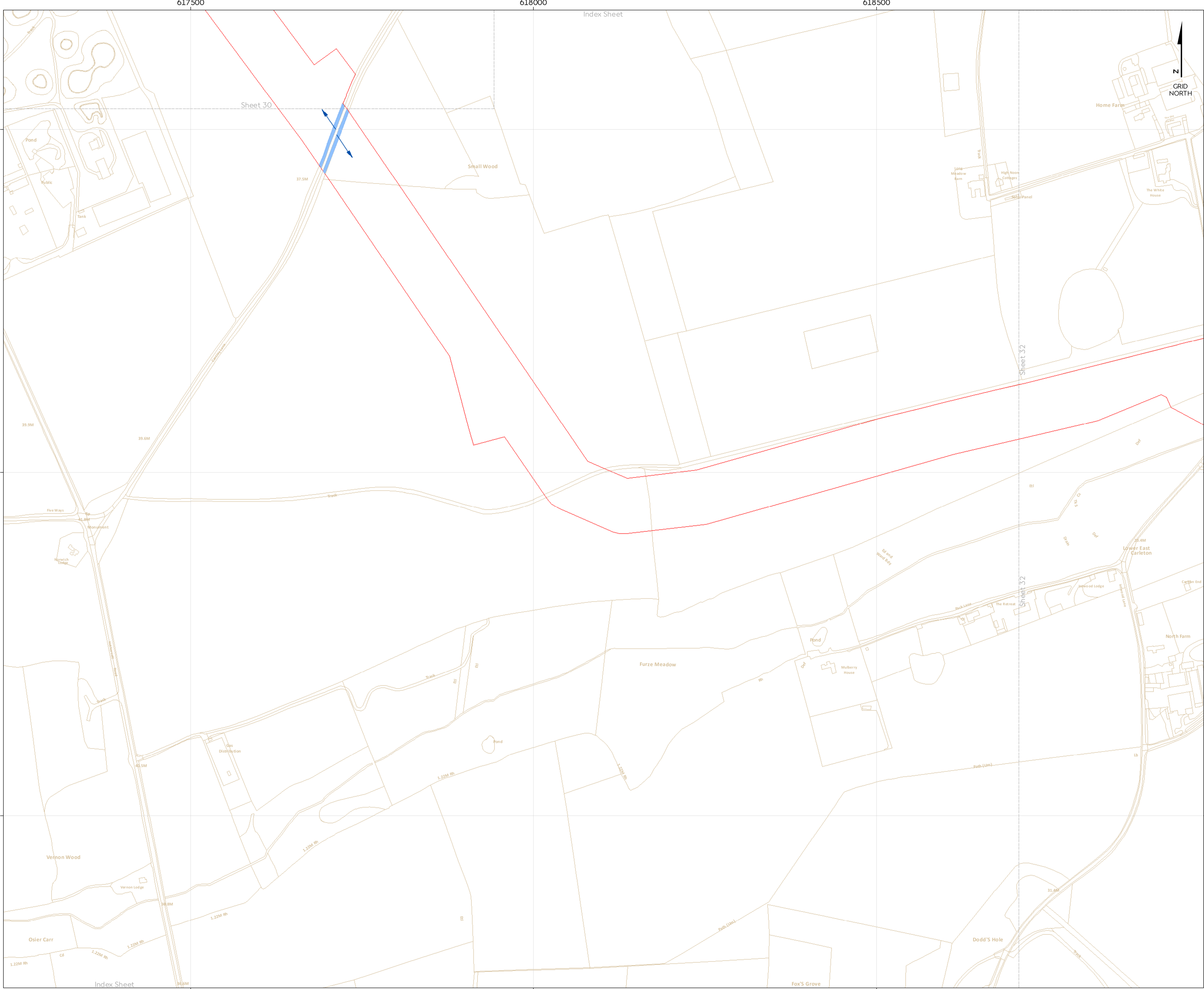
617500

305000

305000

304500

304500



Hornsea Project Three Offshore Wind Farm

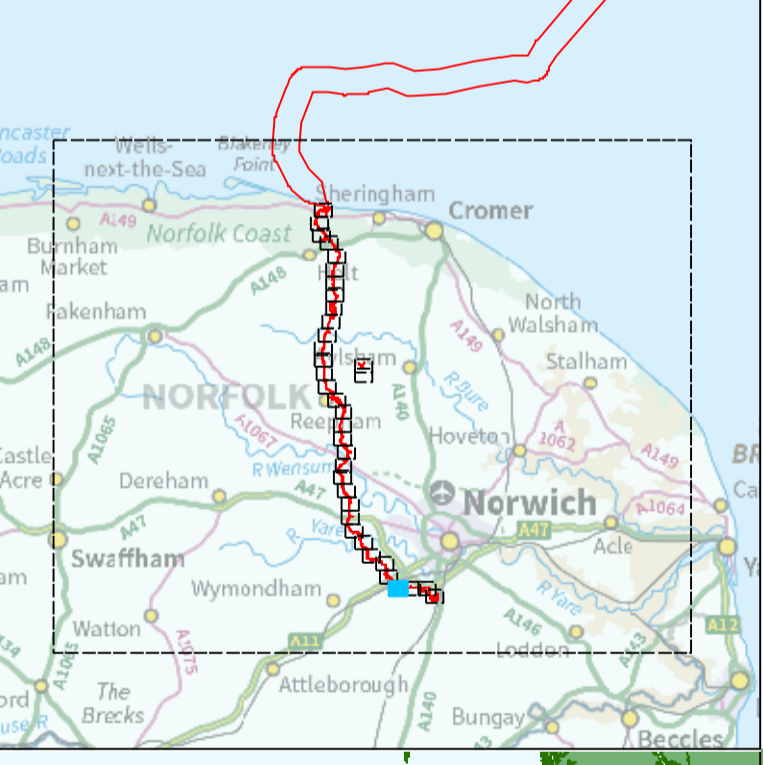
Access to Works Plan

Sheet 31 of 36

APP Regulations Reference: 512(K) Application Document Number: A2.5

- Hornsea Project Three**
- Access to works (indicative point)
 - Extent of highway from which access could be taken
 - Order Limits

Source:
© Crown copyright and database rights 2019 Ordnance Survey 0100031673



Coordinate system: British National Grid
Vertical reference: ODN
Scale @ A1: 1:2500

REV	REMARK	DATE
00	First Issue	May 2018
01	Second Issue	January 2019
---	---	---
---	---	---

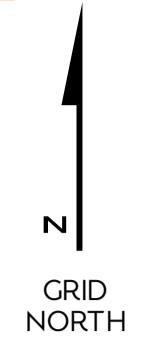
Hornsea Project Three Offshore Wind Farm
APP Regulations Reference: 512(K)
Application Document Number: A2.5
Document no: HOW 03APP04
Created by: XAMJ
Checked by: RIGCR
Approved by: ANGYU

619000

619500

620000

Index Sheet






Hornsea Project Three Offshore Wind Farm

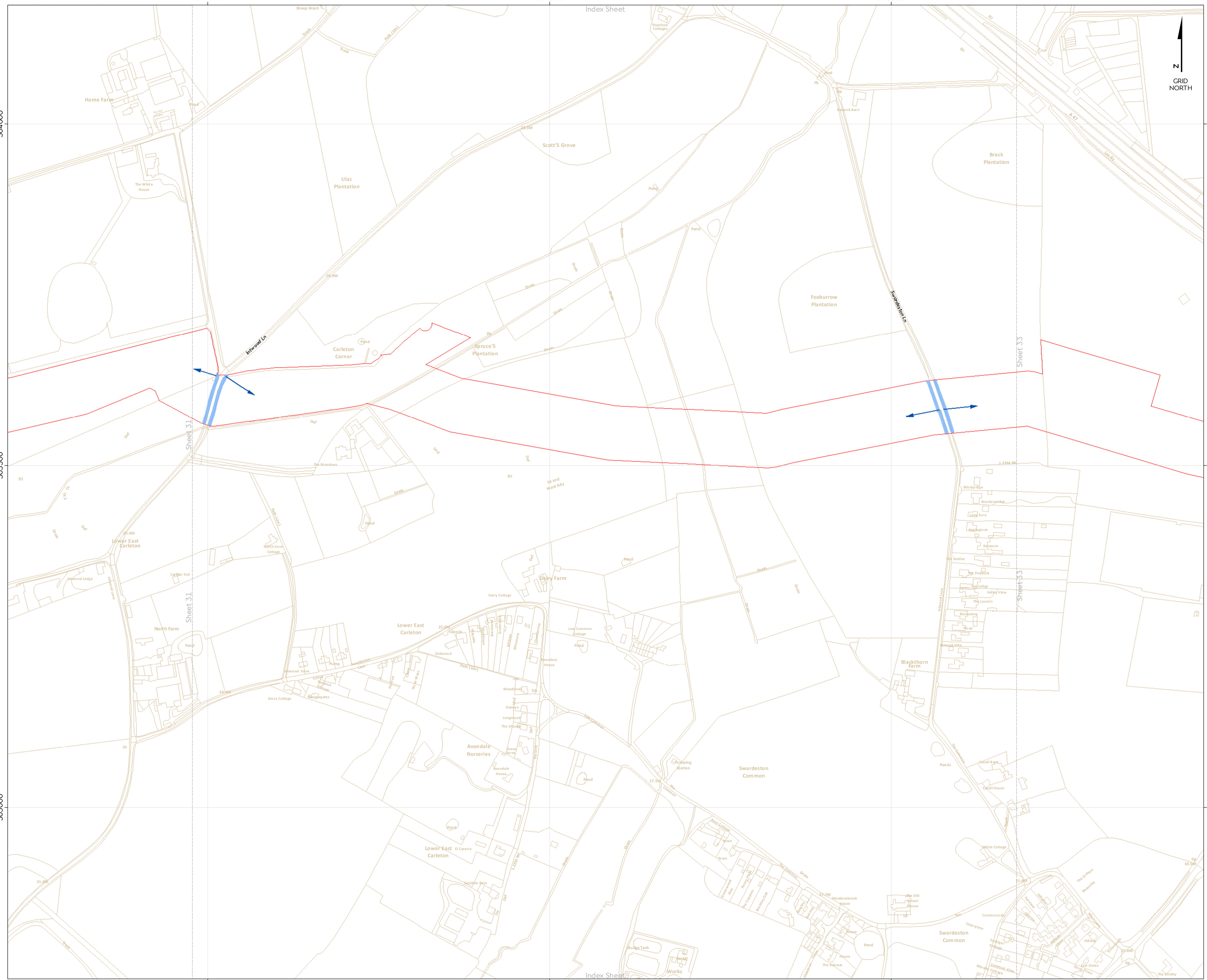
Access to Works Plan

Sheet 32 of 36

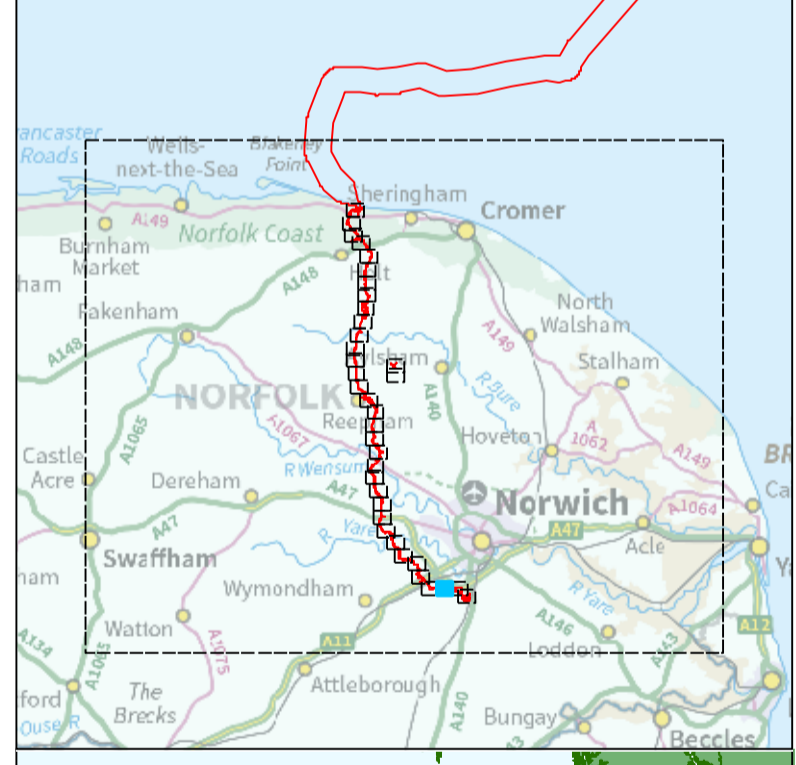
APPF Regulations Reference: 5(2)(K) Application Document Number: A2.5

Hornsea Project Three

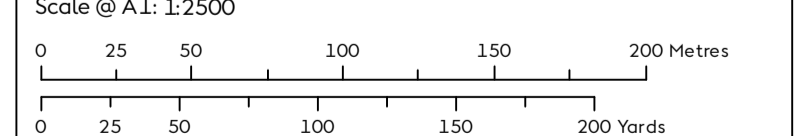
-  Access to works (indicative point)
-  Extent of highway from which access could be taken
-  Order Limits



Source: © Crown copyright and database rights 2019 Ordnance Survey 0100031673



Coordinate system: British National Grid
Vertical reference: ODN
Scale @ A1: 1:2500



REV	REMARK	DATE
00	First Issue	May 2018
01	Second Issue	January 2019
...
...
...

Hornsea Project Three Offshore Wind Farm
 APPF Regulations Reference: 5(2)(K)
 Application Document Number: A2.5
 Document no: HOW03APP04
 Created by: XAMJ
 Checked by: RIGCR
 Approved by: ANGLUY



619000

619500

620000

Index Sheet

620500

621000

621500




Hornsea Project Three Offshore Wind Farm

Access to Works Plan

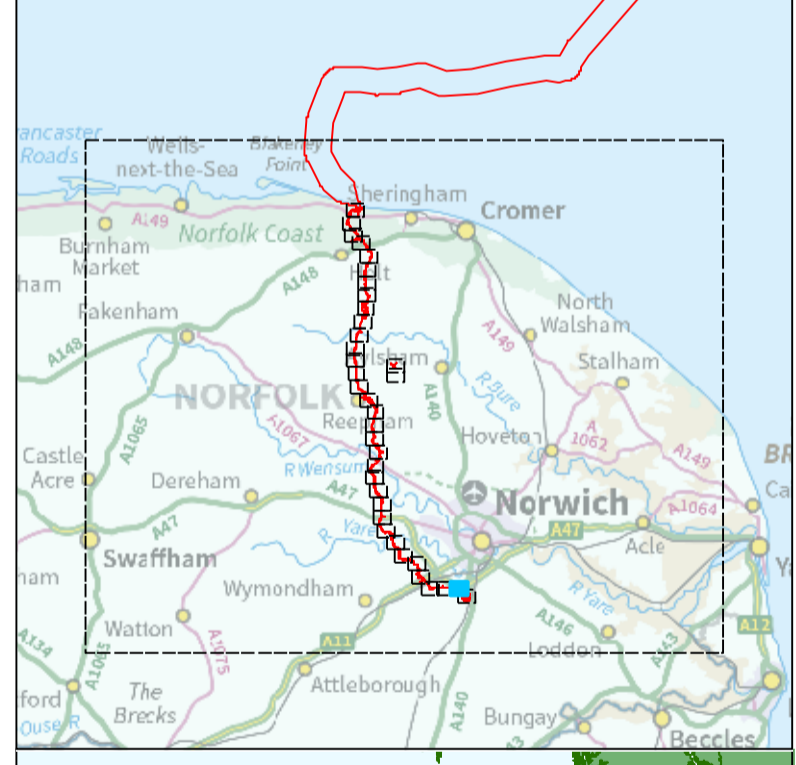
Sheet 33 of 36

APPF Regulations Reference: 512(K) Application Document Number: A2.5

Hornsea Project Three

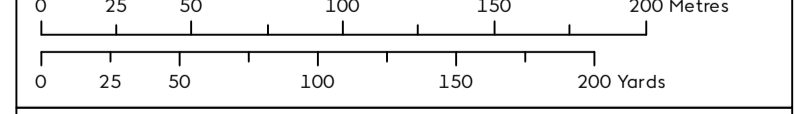
-  Access to works (indicative point)
-  Extent of highway from which access could be taken
-  Order Limits

Source:
© Crown copyright and database rights 2019 Ordnance Survey 0100031673



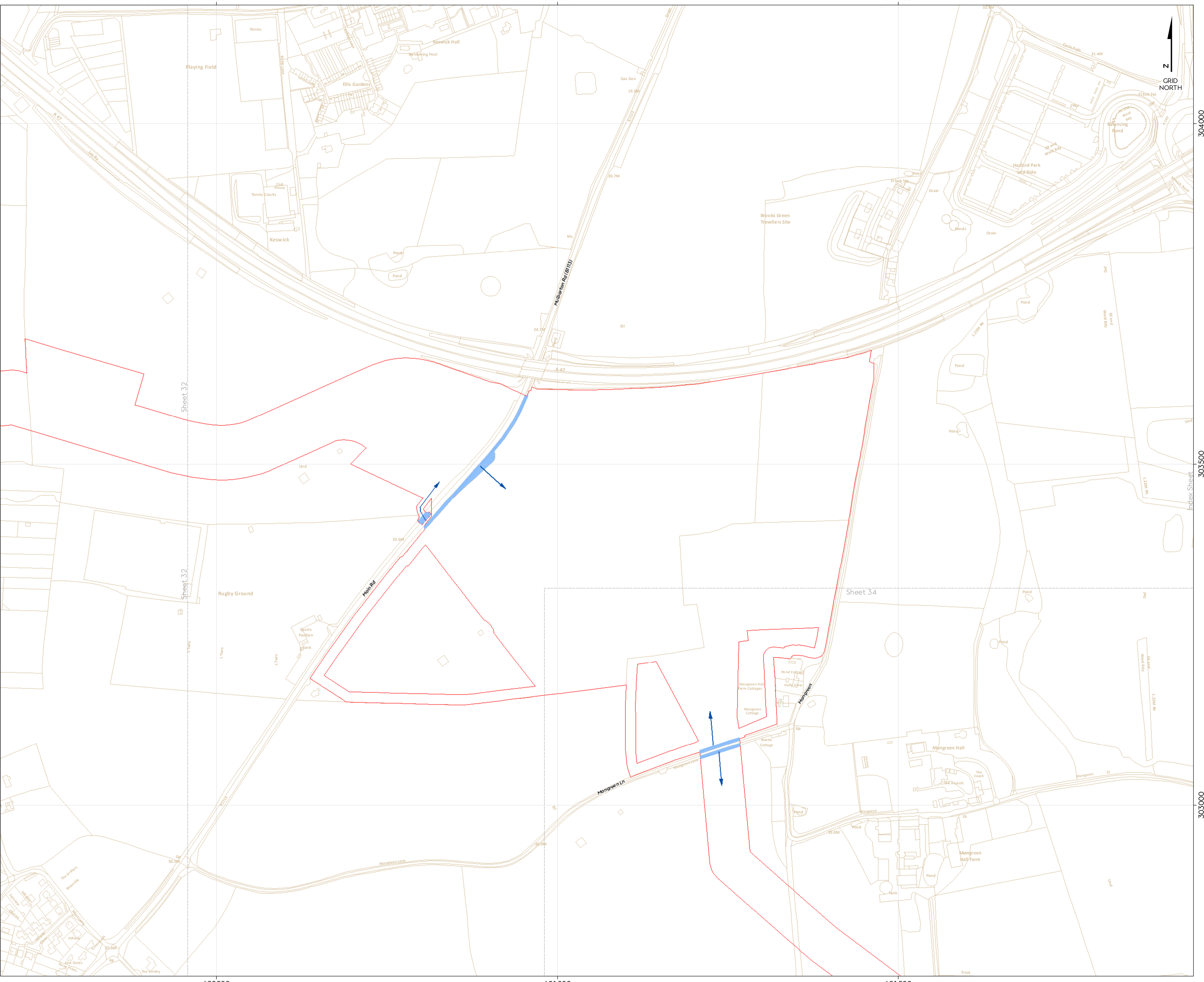
Coordinate system: British National Grid
Vertical reference: ODN

Scale @ A1: 1:2500



REV	REMARK	DATE
00	First Issue	May 2018
01	Second Issue	January 2019
...
...

Hornsea Project Three Offshore Wind Farm
 APPF Regulations Reference: 512(K)
 Application Document Number: A2.5
 Document no: HOW 03APP04
 Created by: XAM/J
 Checked by: RIG/R
 Approved by: ANGLUY



304000

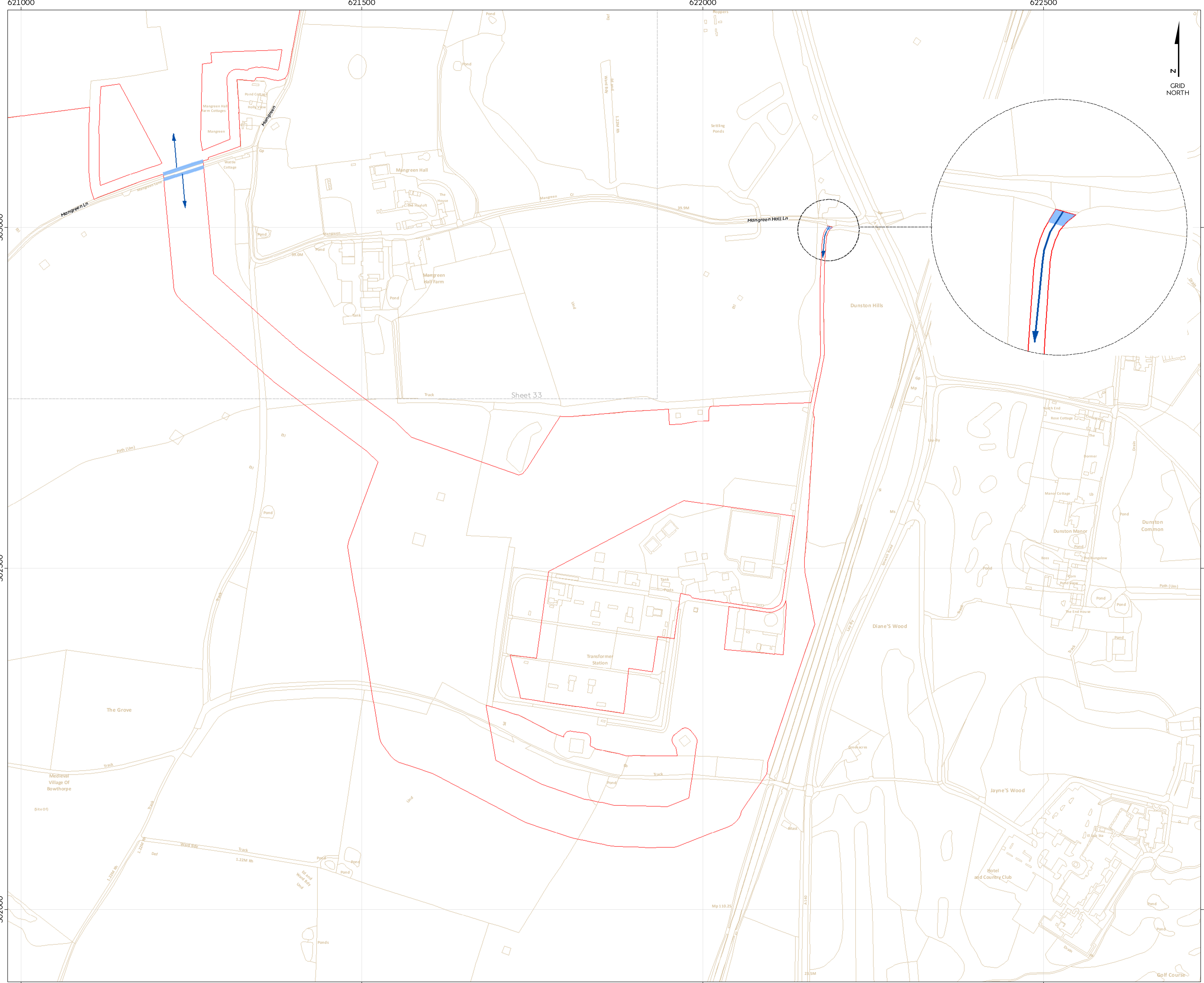
303500

303000

620500

621000

621500



Hornsea Project Three Offshore Wind Farm

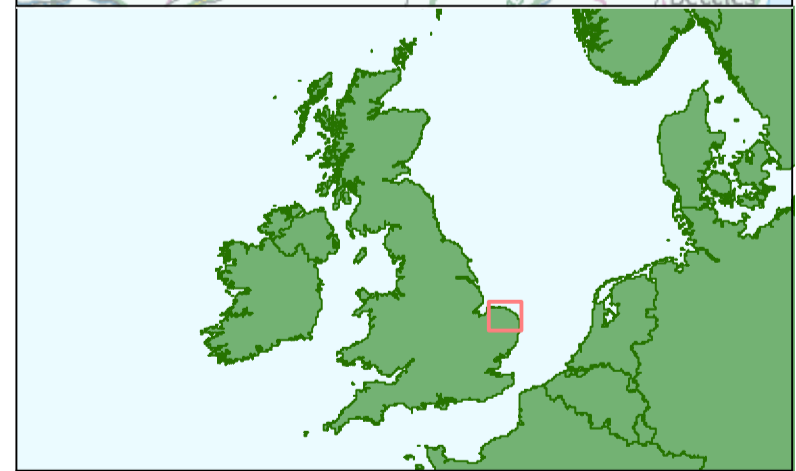
Access to Works Plan

Sheet 34 of 36

APP Regulations Reference: 5(2)(K) Application Document Number: A2.5

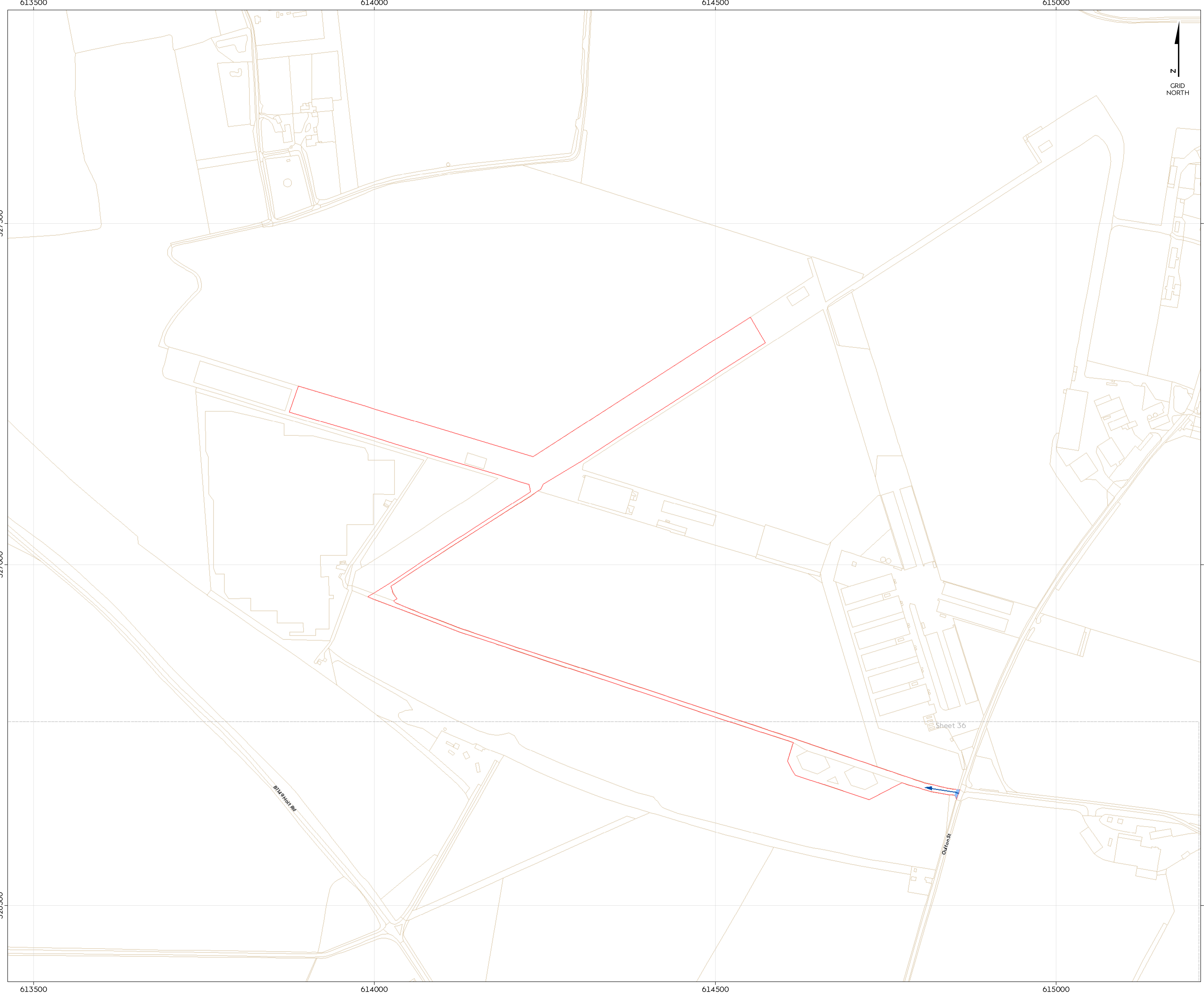
- Hornsea Project Three**
- Access to works (indicative point)
 - Extent of highway from which access could be taken
 - Order Limits

Source:
© Crown copyright and database rights 2019 Ordnance Survey 0100031673



Coordinate system: British National Grid
Vertical reference: ODN
Scale @ A1: 1:2500

REV	REMARK	DATE
00	First Issue	May 2018
01	Second Issue	January 2019
...
...
...






Hornsea Project Three Offshore Wind Farm

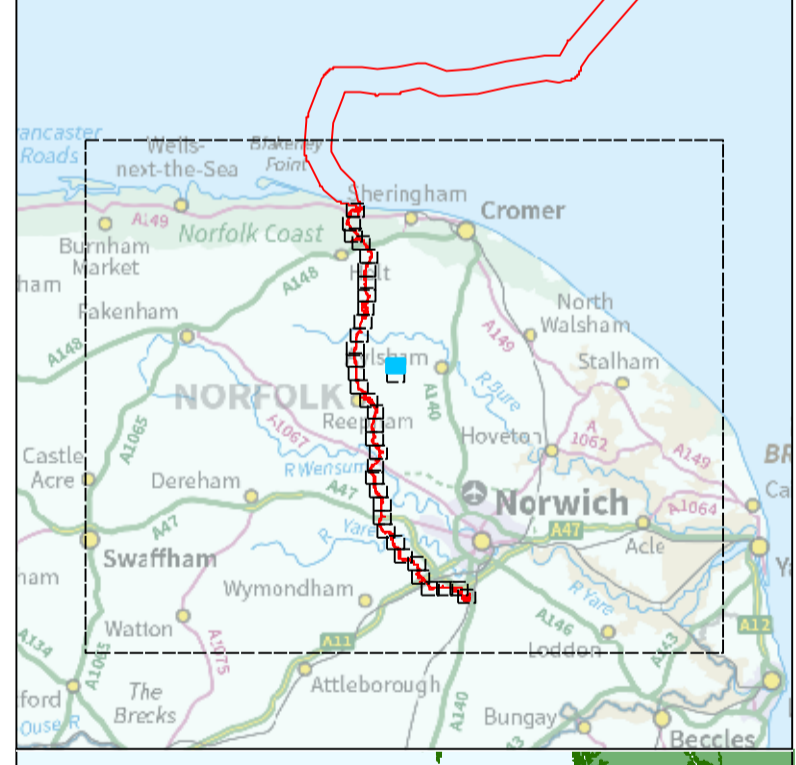
Access to Works Plan

Sheet 35 of 36

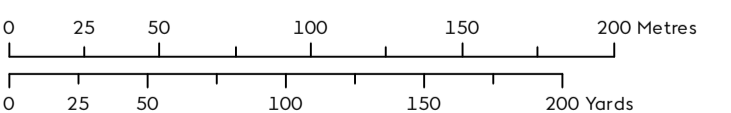
APP Regulations Reference: 512(K) Application Document Number: A2.5

- Hornsea Project Three**
-  Access to works (indicative point)
 -  Extent of highway from which access could be taken
 -  Order Limits

Source:
© Crown copyright and database rights 2019 Ordnance Survey 0100031673



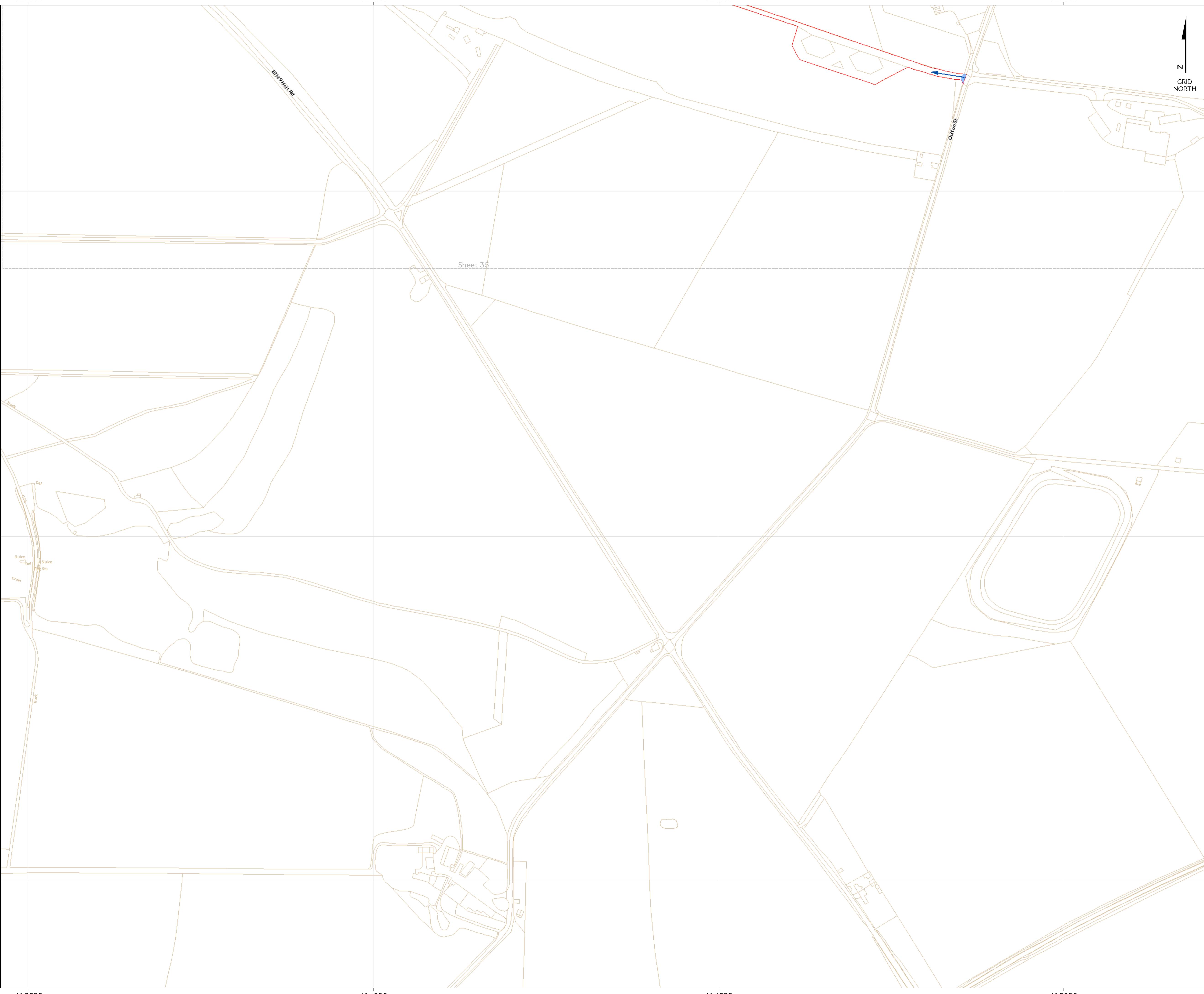
Coordinate system: British National Grid
Vertical reference: ODN
Scale @ A1: 1:2500



REV	REMARK	DATE
00	First Issue	May 2018
01	Second Issue	January 2019
---	---	---
---	---	---

Hornsea Project Three Offshore Wind Farm
APP Regulations Reference: 512(K)
Application Document Number: A2.5
Document no: HOW03APP04
Created by: XAMJ
Checked by: RIGR
Approved by: ANGUI





Hornsea Project Three Offshore Wind Farm

Access to Works Plan

Sheet 36 of 36

APPP Regulations Reference: S12(K) Application Document Number: A2.5

- Hornsea Project Three**
- Access to works (indicative point)
 - Extent of highway from which access could be taken
 - Order Limits

Source:
© Crown copyright and database rights 2019 Ordnance Survey 0100031673



Coordinate system: British National Grid
Vertical reference: ODN
Scale @ A1: 1:2500

REV	REMARK	DATE
00	First Issue	May 2018
01	Second Issue	January 2019
...
...
...